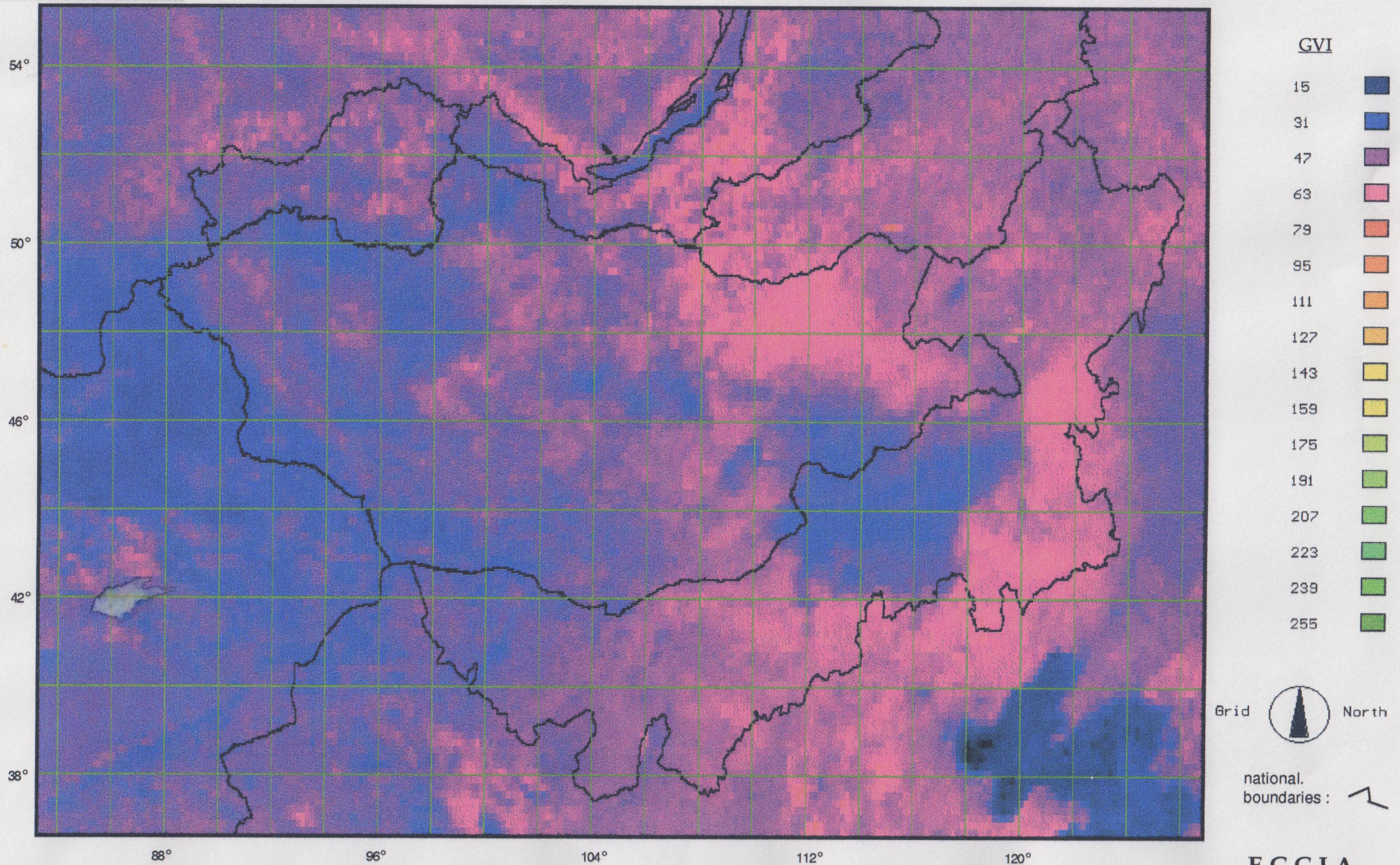


Map 1

Monthly GVI for Inner Asia : January 1986

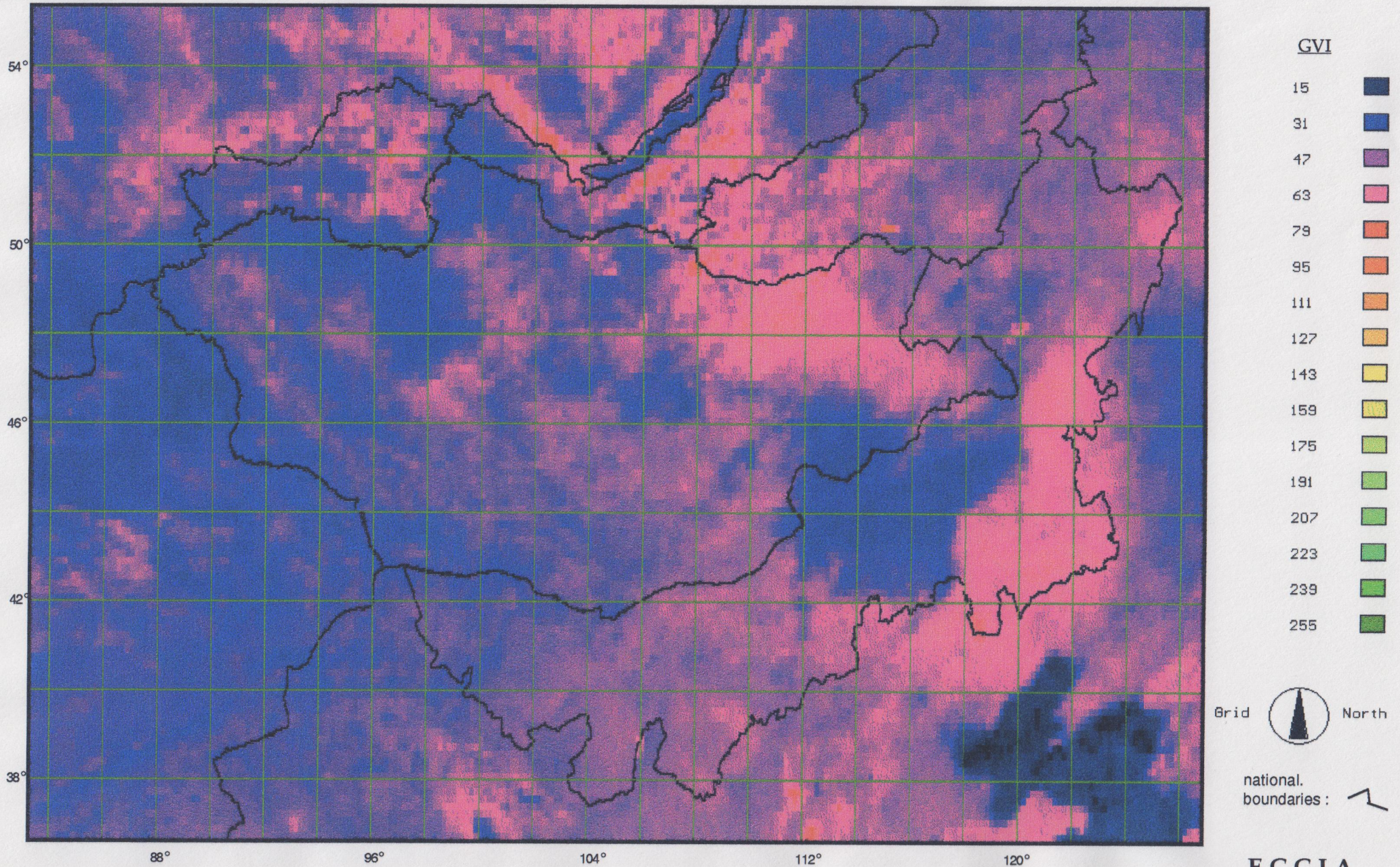


Source : MacArthur Project GIS. GVI from J.Toledano (Idrisi Project). Political boundaries digitized by M.J. Chopping & R.G.Kemp.

E.C.C.I.A.

Map 2

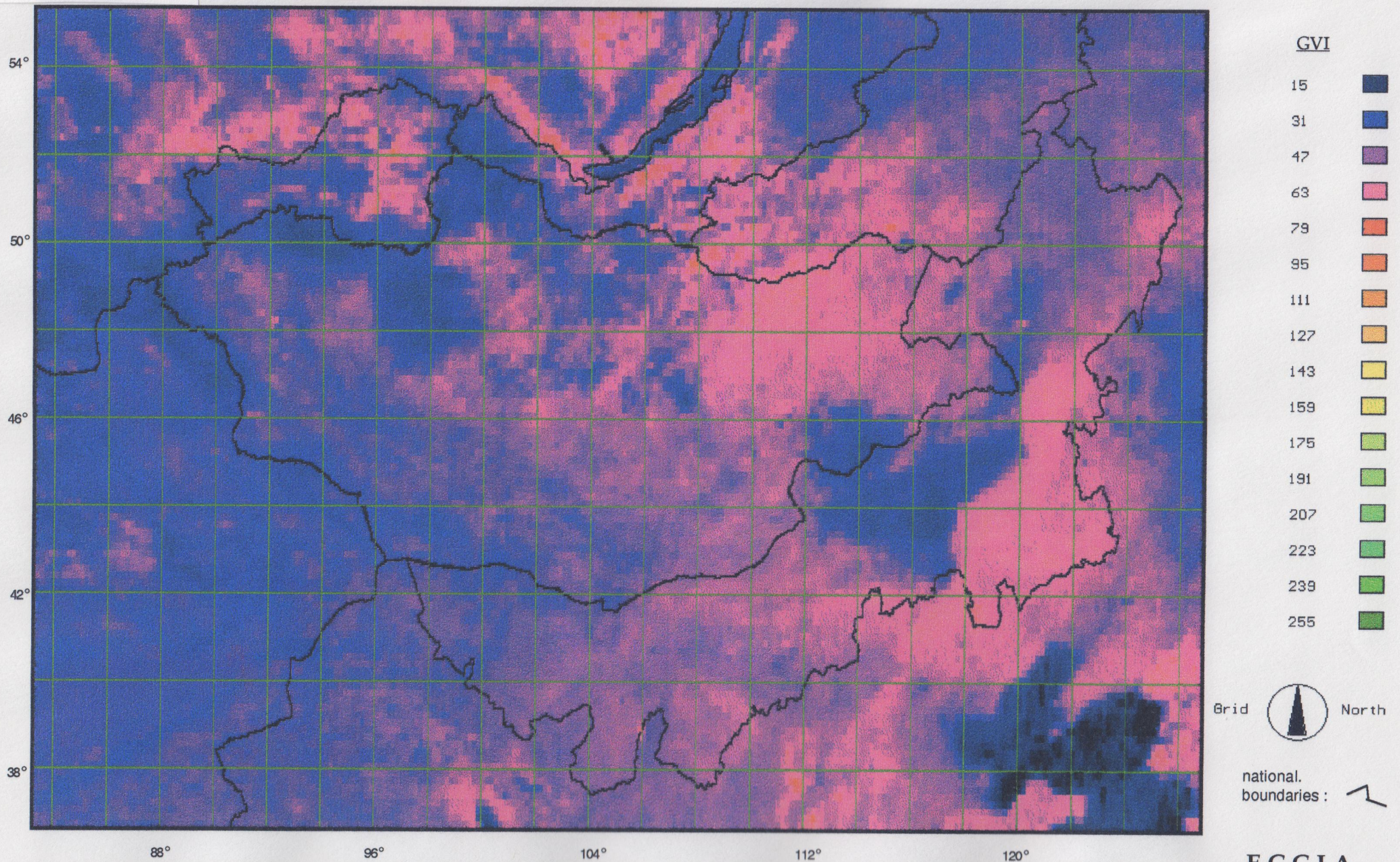
Monthly GVI for Inner Asia : February 1986



Source : MacArthur Project GIS. GVI from J.Toledano (Idrisi Project). Political boundaries digitized by M.J. Chopping & R.G.Kemp.

E.C.C.I.A.

Monthly GVI for Inner Asia : March 1986

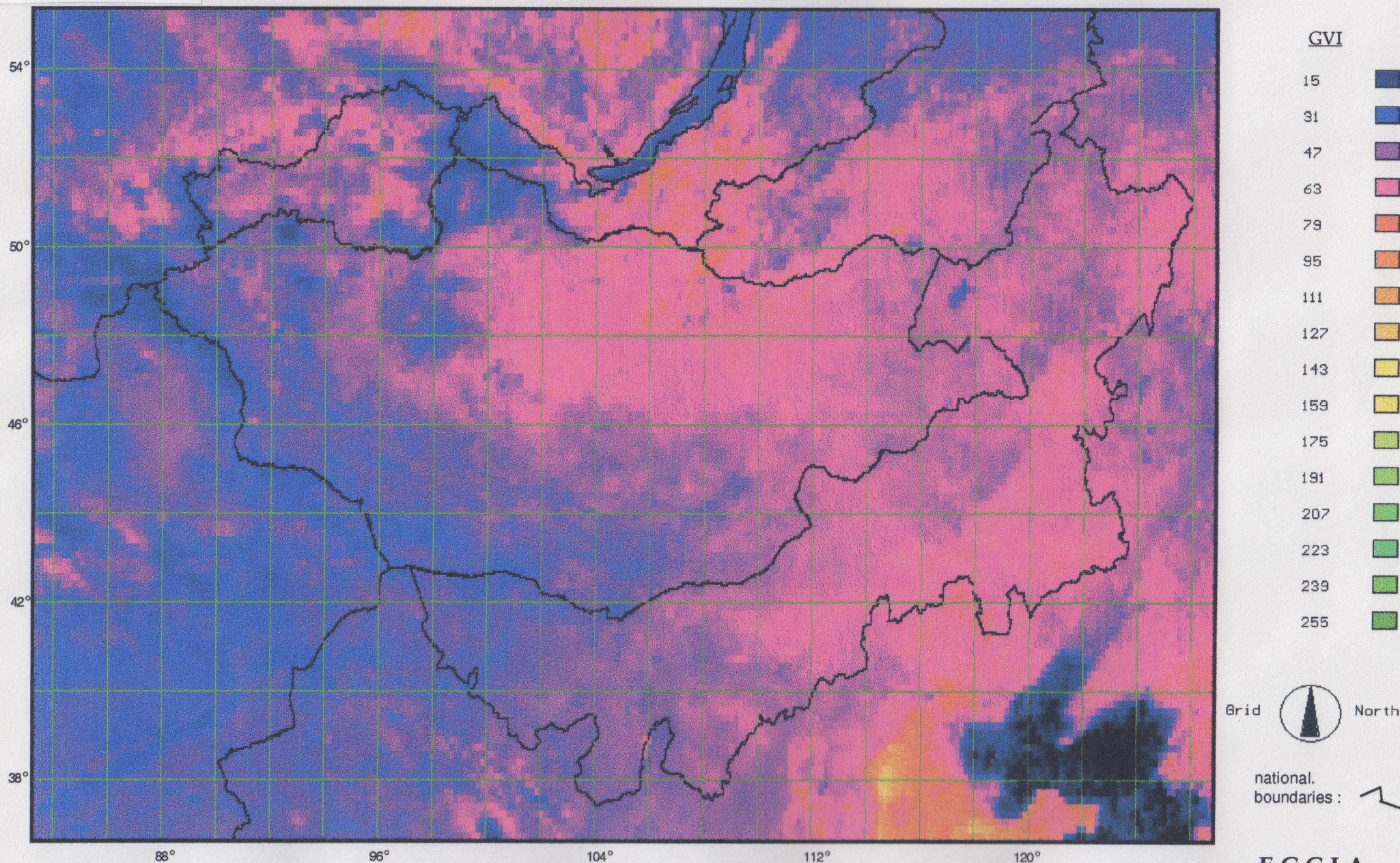


Source : MacArthur Project GIS. GVI from J.Toledano (Idrisi Project). Political boundaries digitized by M.J. Chopping & R.G.Kemp.

E.C.C.I.A.

Map 4

Monthly GVI for Inner Asia : April 1986

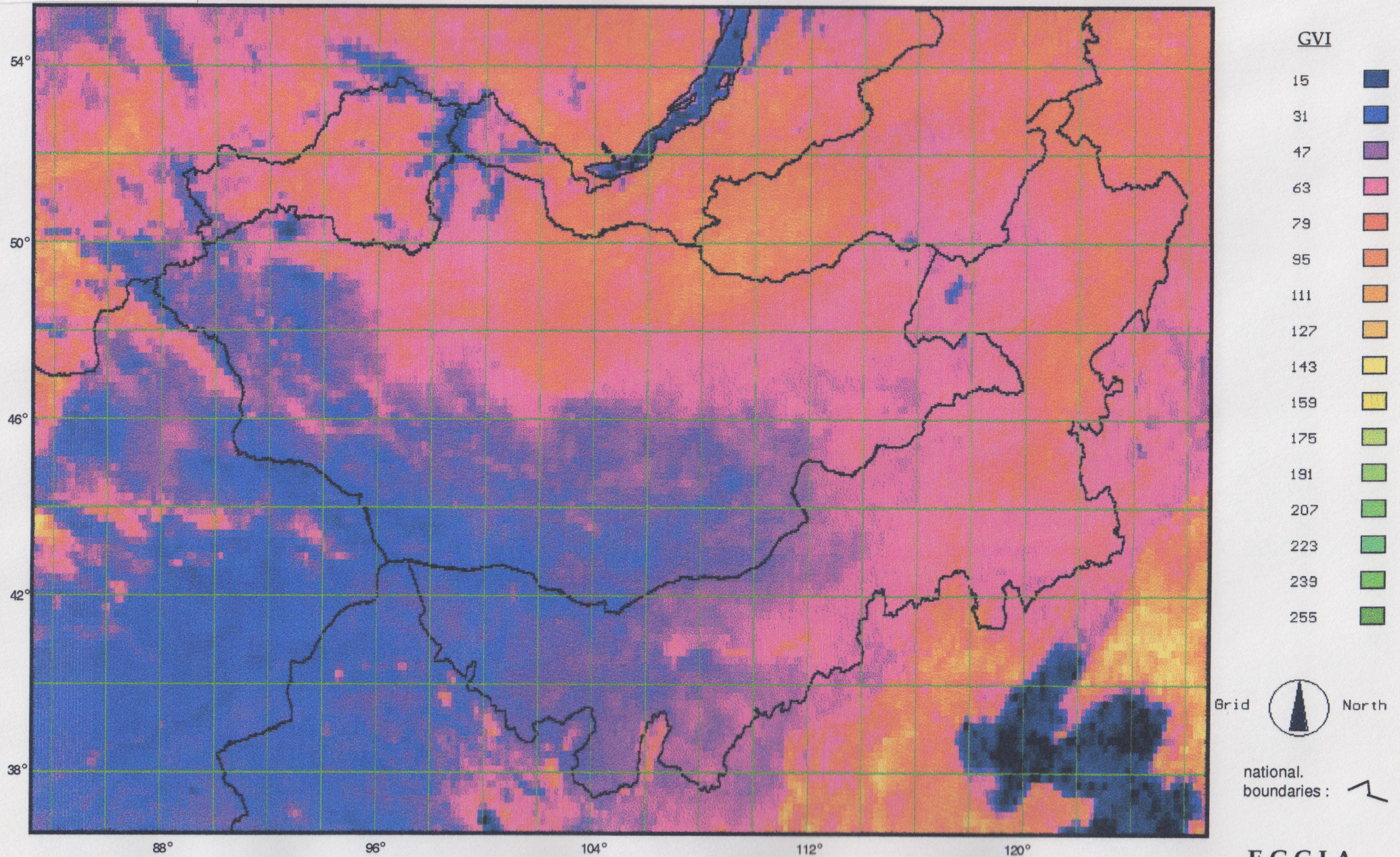


Source : MacArthur Project GIS. GVI from J.Toledano (Idrisi Project). Political boundaries digitized by M.J. Chopping & R.G.Kemp.

E.C.C.I.A.

Map 5

Monthly GVI for Inner Asia : May 1986

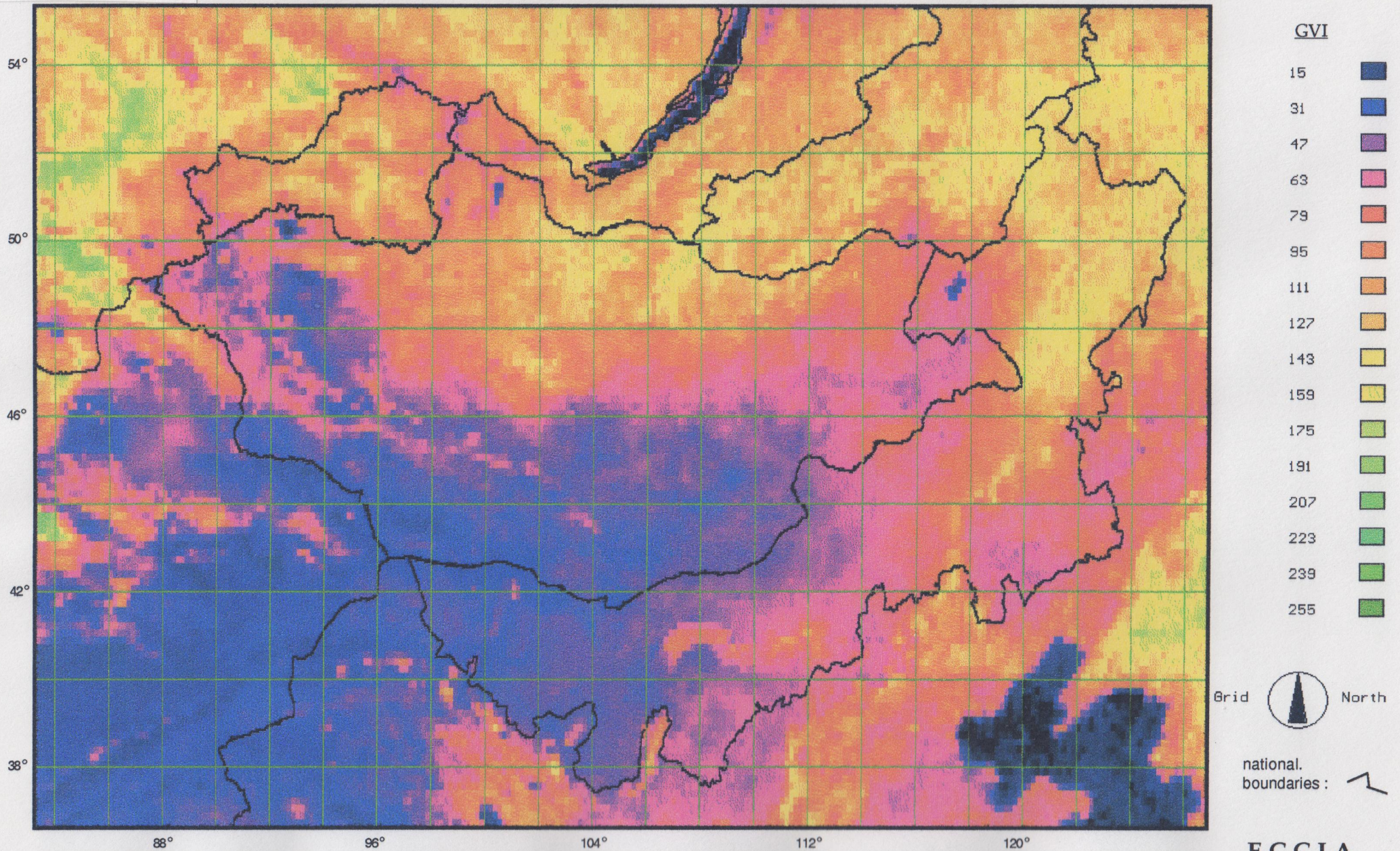


Source : MacArthur Project GIS. GVI from J.Toledano (Idrisi Project). Political boundaries digitized by M.J. Chopping & R.G.Kemp.

E.C.C.I.A.

Map 6

Monthly GVI for Inner Asia : June 1986

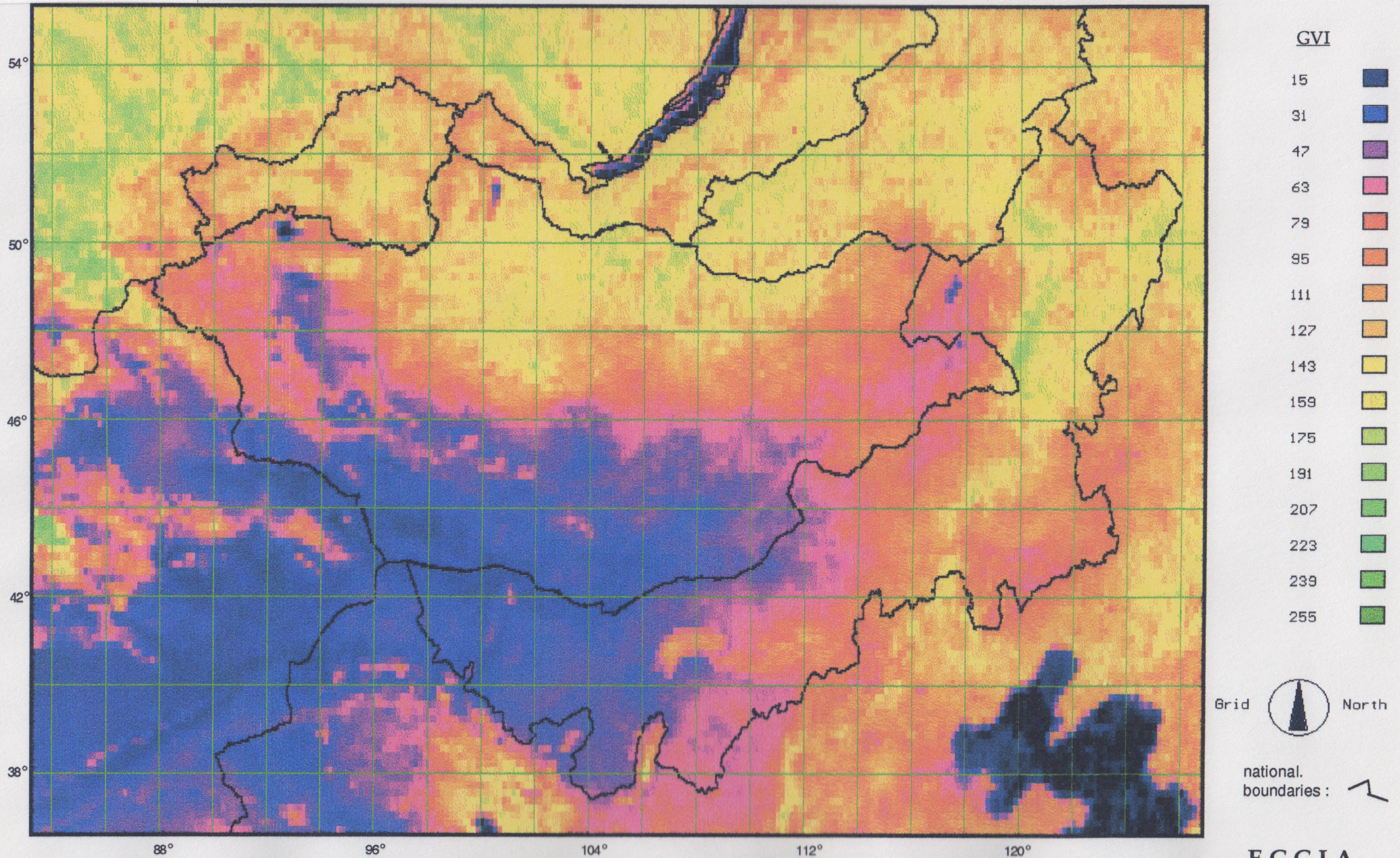


Source : MacArthur Project GIS. GVI from J.Toledano (Idrisi Project). Political boundaries digitized by M.J. Chopping & R.G.Kemp.

E.C.C.I.A.

Map 7

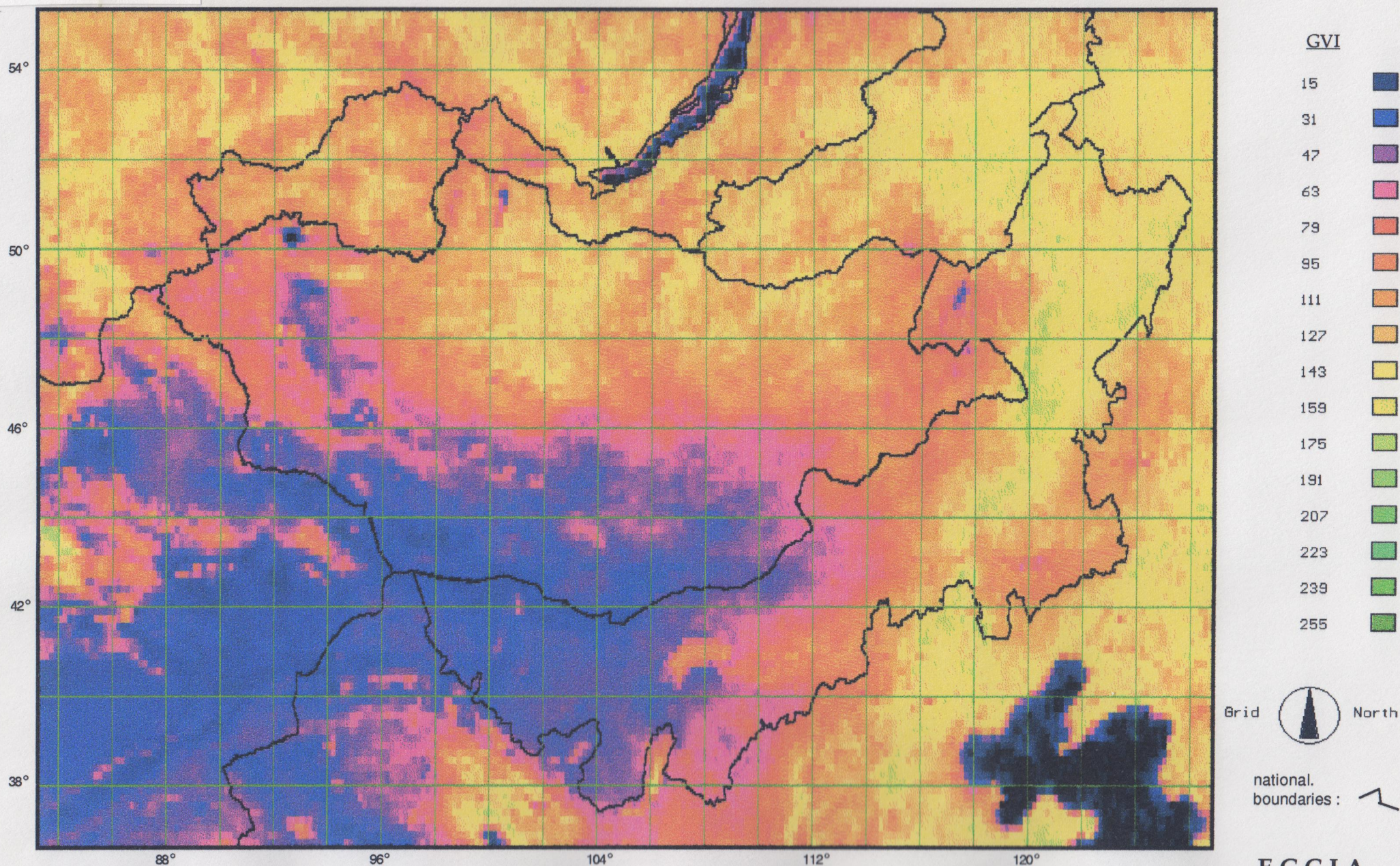
Monthly GVI for Inner Asia : July 1986



Source : MacArthur Project GIS. GVI from J.Toledano (Idrisi Project). Political boundaries digitized by M.J. Chopping & R.G.Kemp.

E.C.C.I.A.

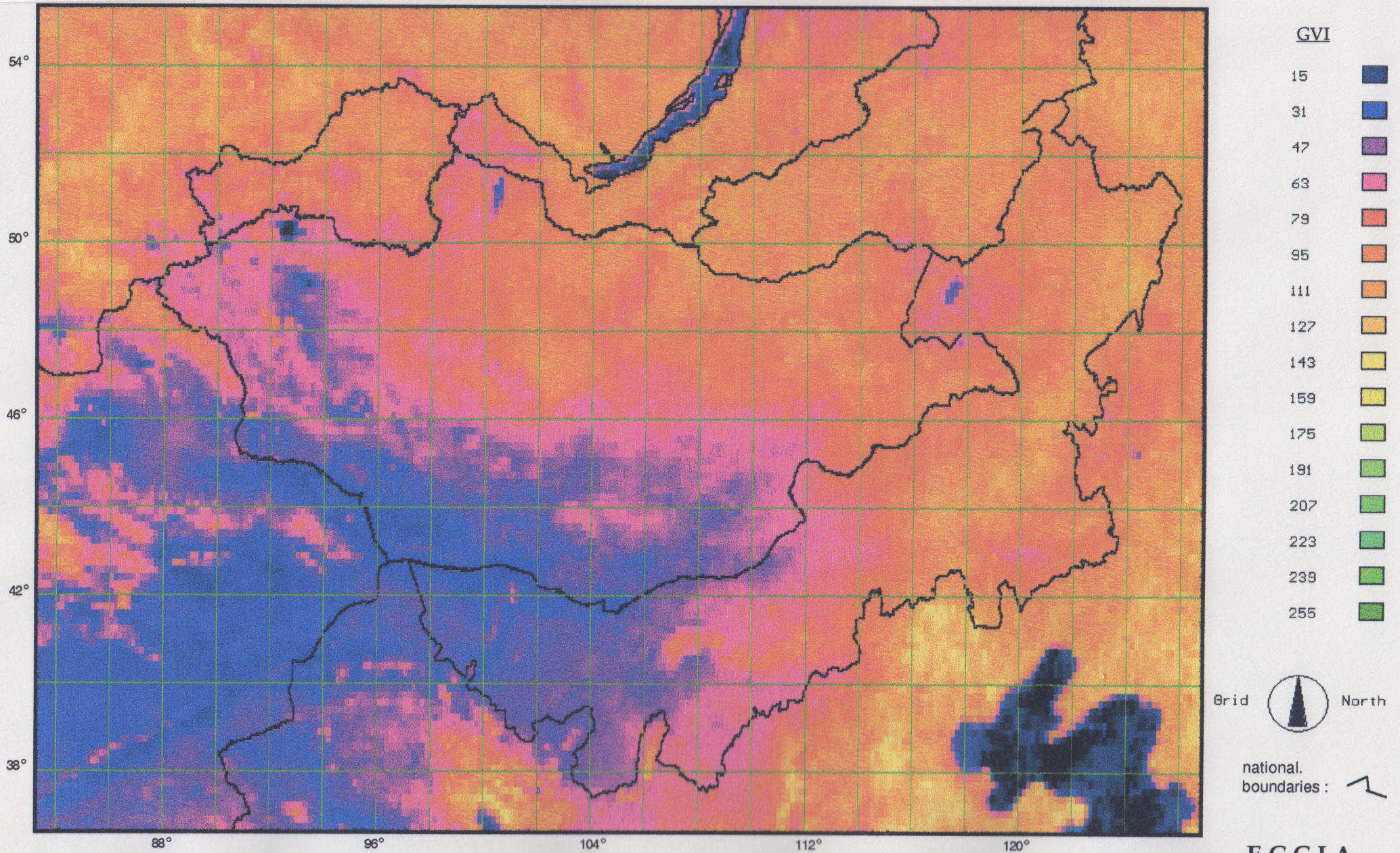
Monthly GVI for Inner Asia : August 1986



Source : MacArthur Project GIS. GVI from J.Toledano (Idrisi Project). Political boundaries digitized by M.J. Chopping & R.G.Kemp.

E.C.C.I.A.

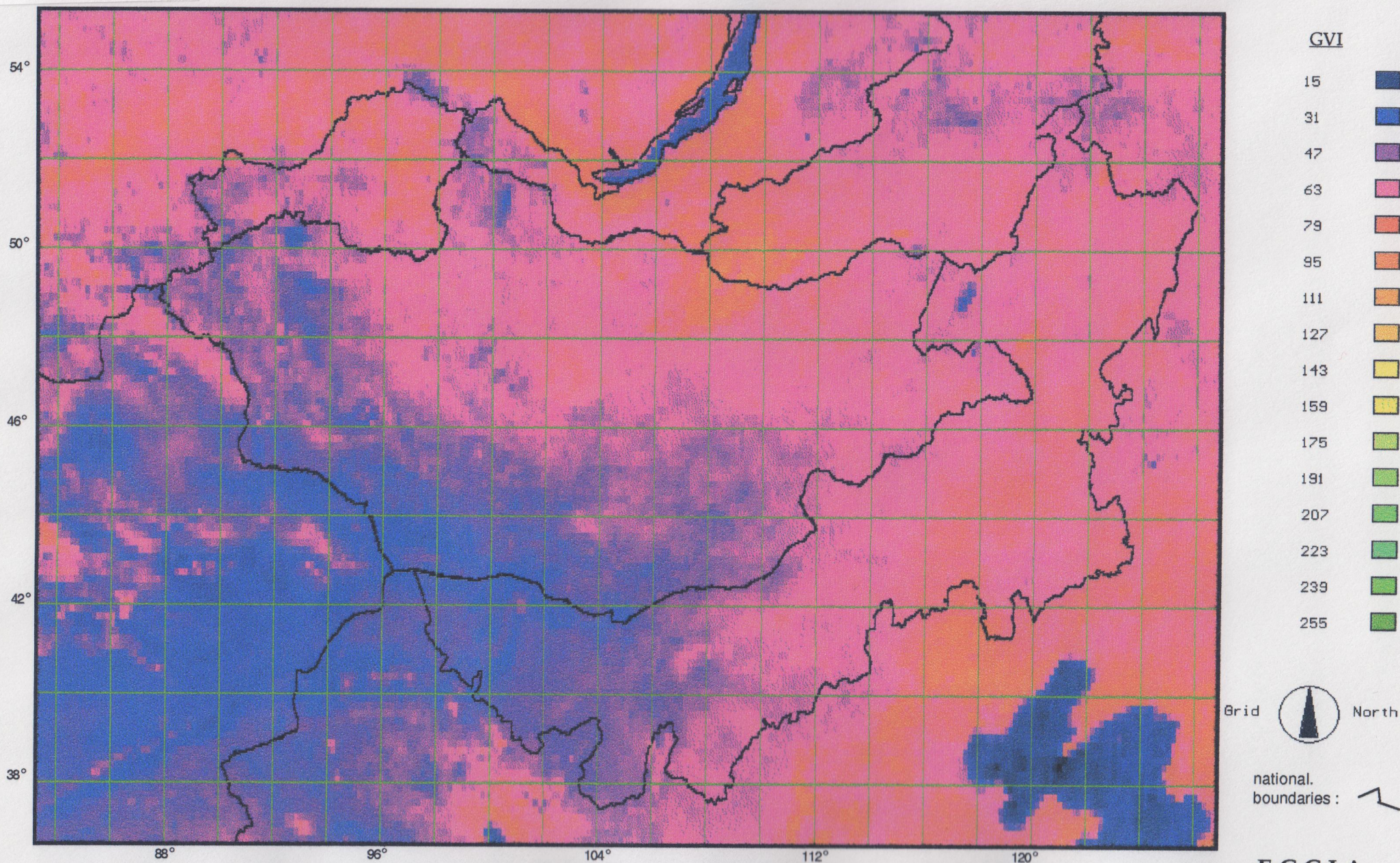
Monthly GVI for Inner Asia : September 1986



Source : MacArthur Project GIS. GVI from J.Toledano (Idrisi Project). Political boundaries digitized by M.J. Chopping & R.G.Kemp.

E.C.C.I.A.

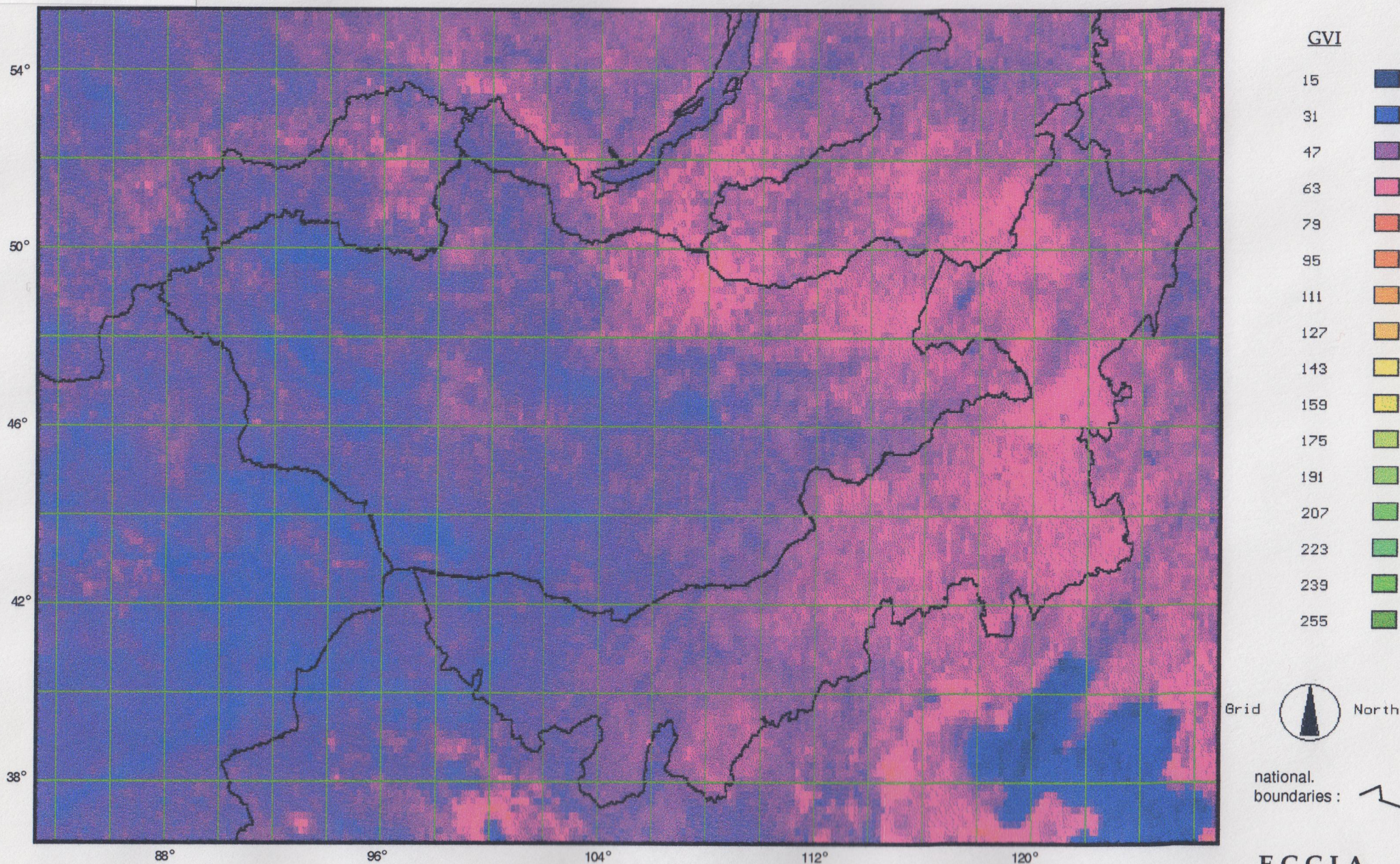
Monthly GVI for Inner Asia : October 1986



Source : MacArthur Project GIS. GVI from J.Toledano (Idrisi Project). Political boundaries digitized by M.J. Chopping & R.G.Kemp.

E.C.C.I.A.

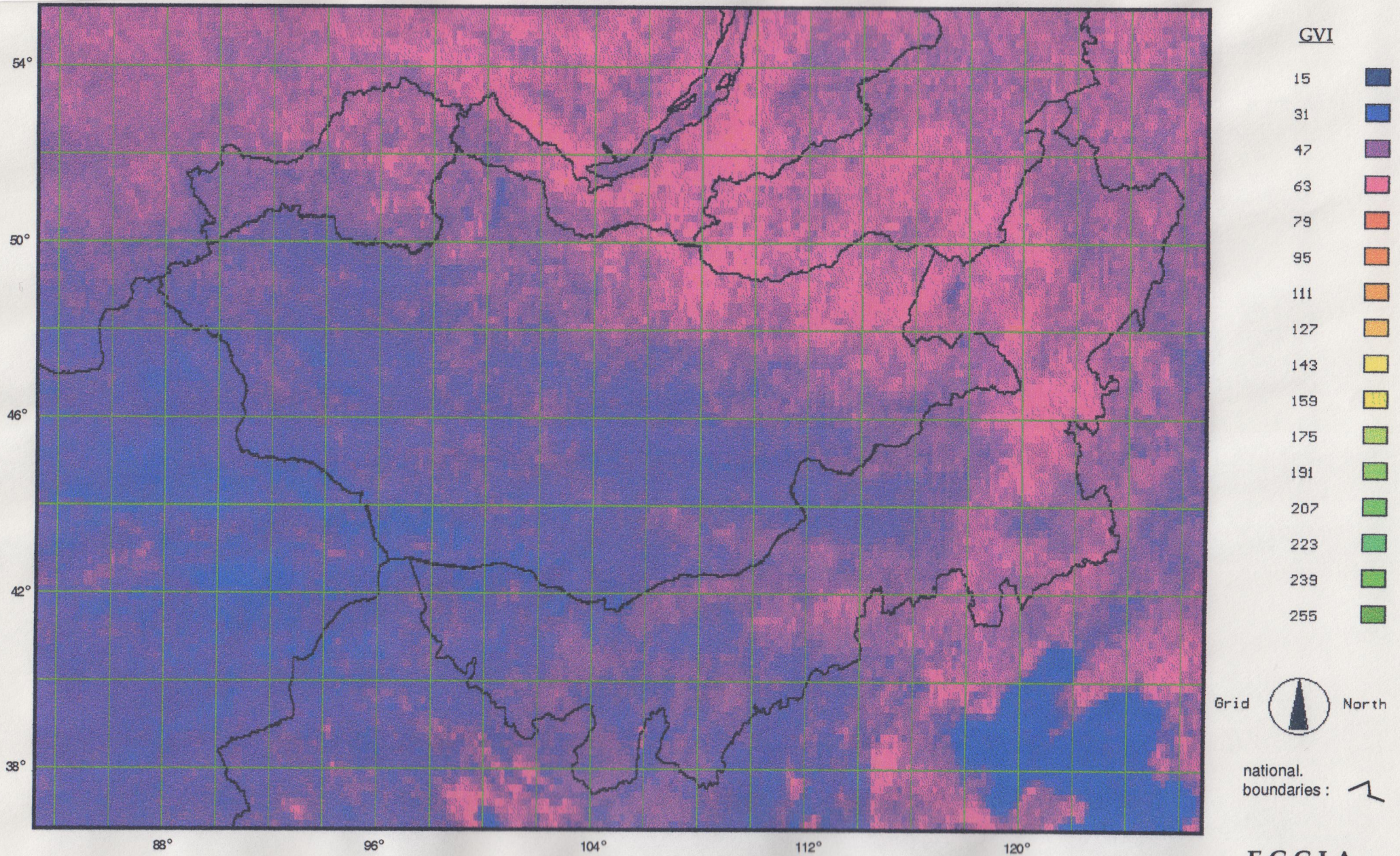
Monthly GVI for Inner Asia : November 1986



Source : MacArthur Project GIS. GVI from J.Toledano (Idrisi Project). Political boundaries digitized by M.J. Chopping & R.G.Kemp.

E.C.C.I.A.

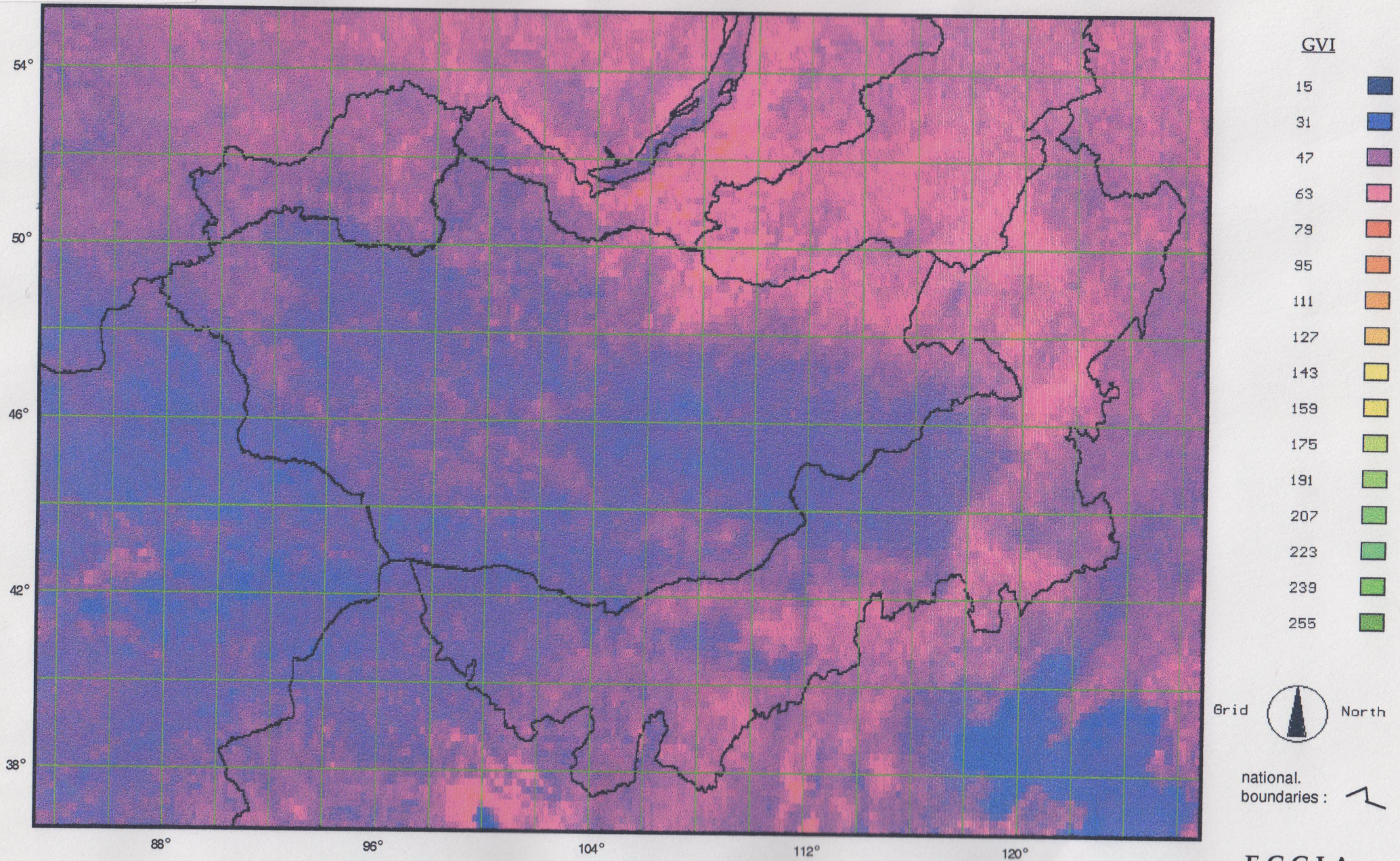
Monthly GVI for Inner Asia : December 1986



Source : MacArthur Project GIS. GVI from J.Toledano (Idrisi Project). Political boundaries digitized by M.J. Chopping & R.G.Kemp.

E.C.C.I.A.

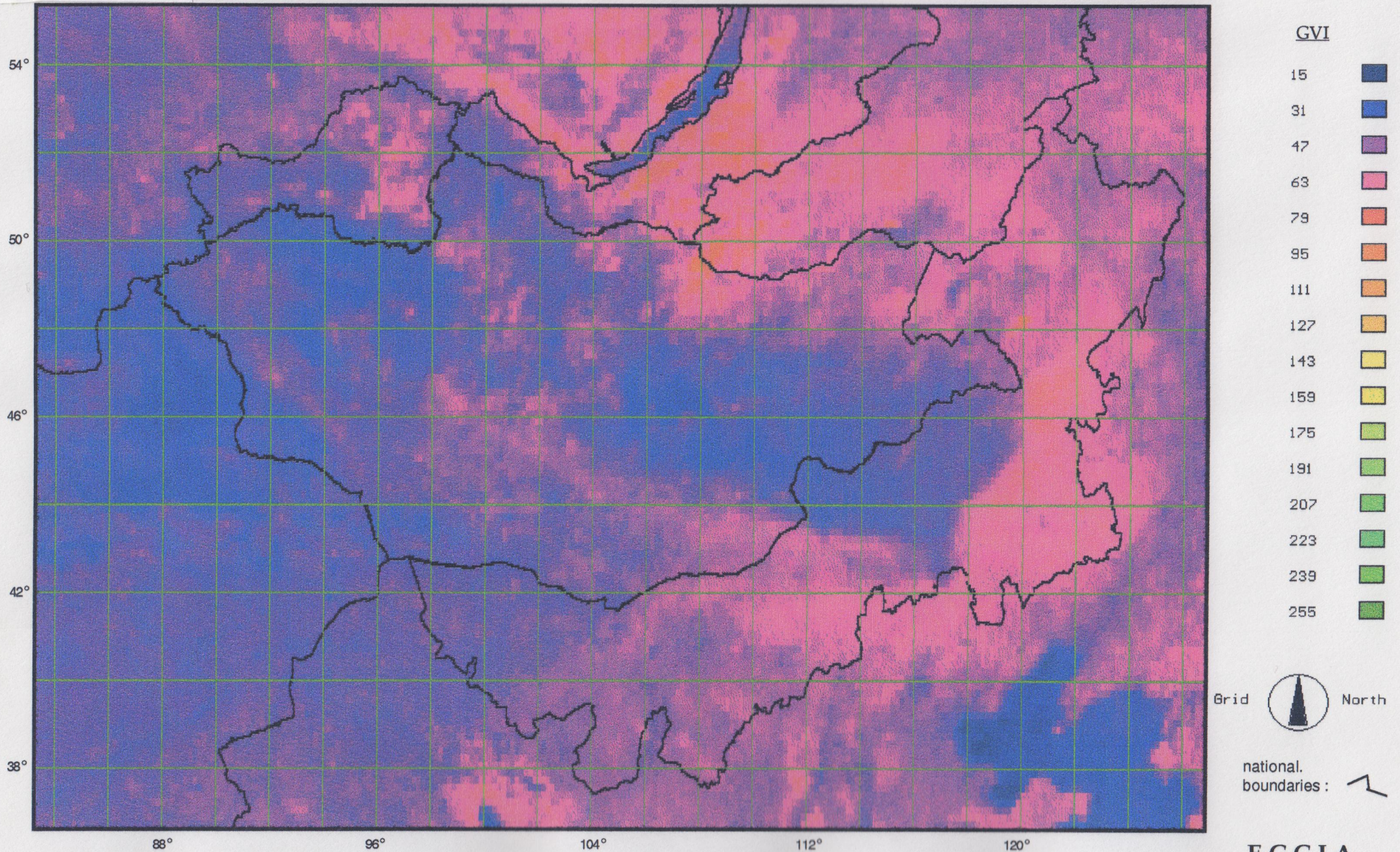
Monthly GVI for Inner Asia : January 1987



Source : MacArthur Project GIS. GVI from J.Toledano (Idrisi Project). Political boundaries digitized by M.J. Chopping & R.G.Kemp.

E.C.C.I.A.

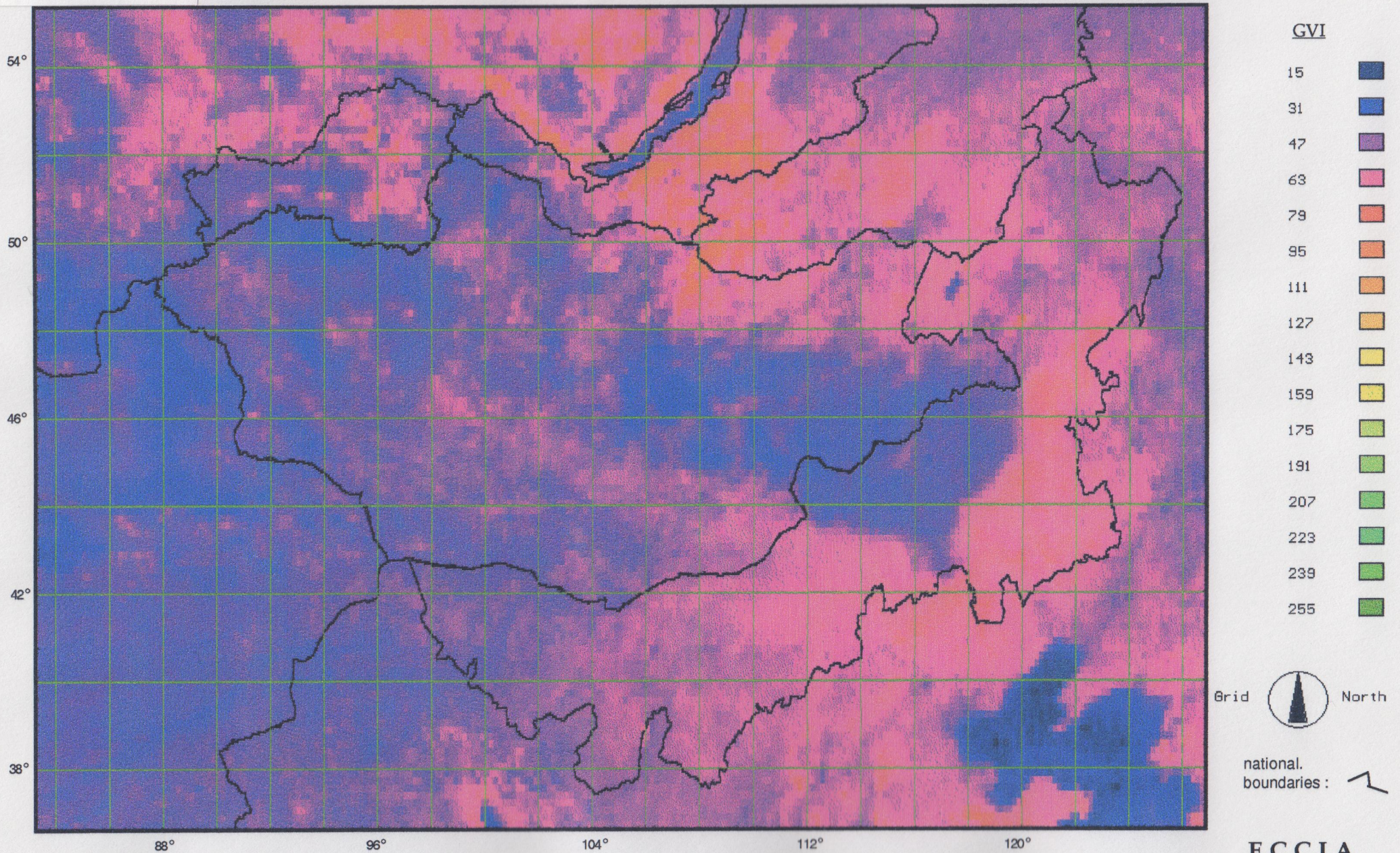
Monthly GVI for Inner Asia : February 1987



Source : MacArthur Project GIS. GVI from J.Toledano (Idrisi Project). Political boundaries digitized by M.J. Chopping & R.G.Kemp.

E.C.C.I.A.

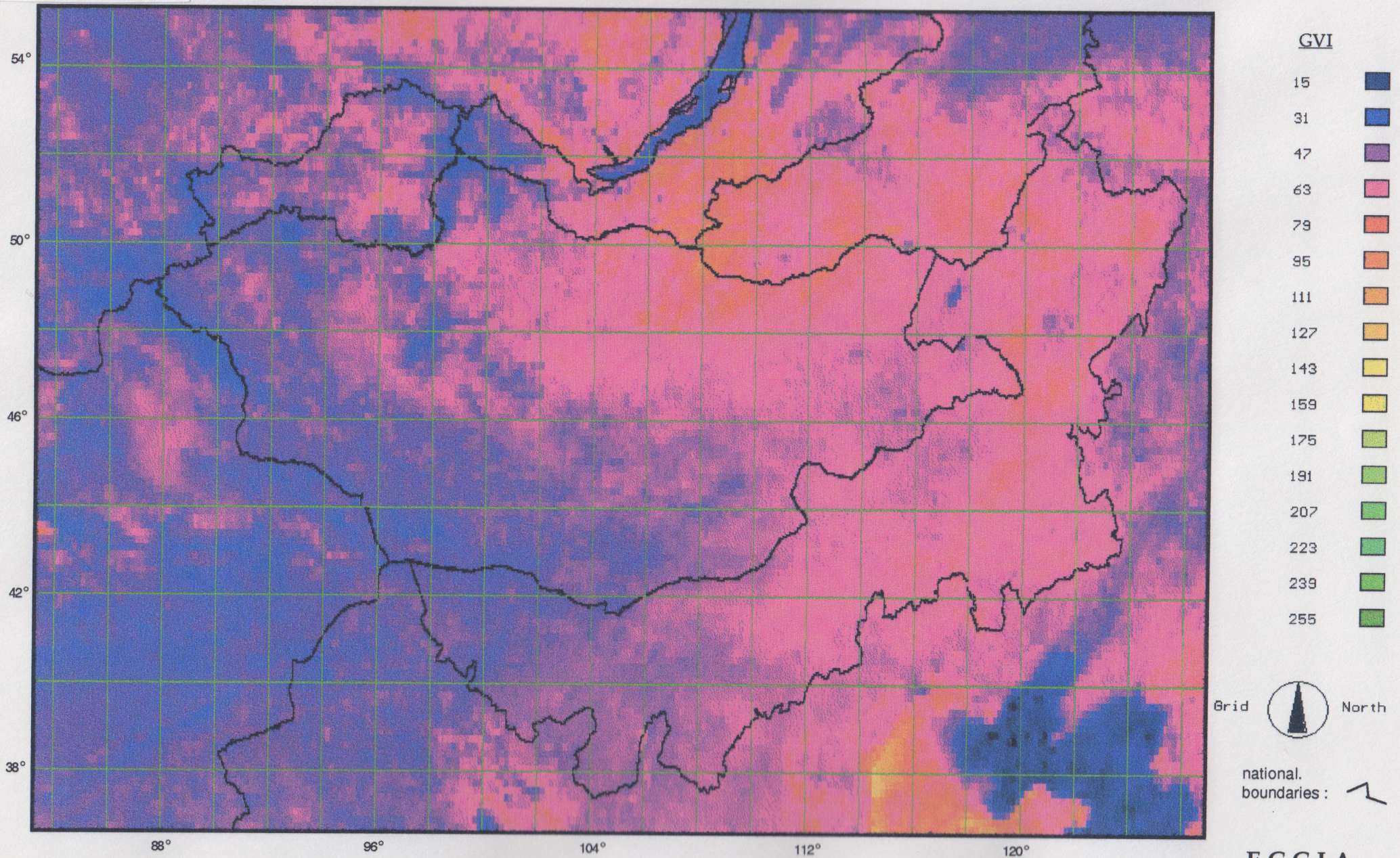
Monthly GVI for Inner Asia : March 1987



Source : MacArthur Project GIS. GVI from J.Toledano (Idrisi Project). Political boundaries digitized by M.J. Chopping & R.G.Kemp.

E.C.C.I.A.

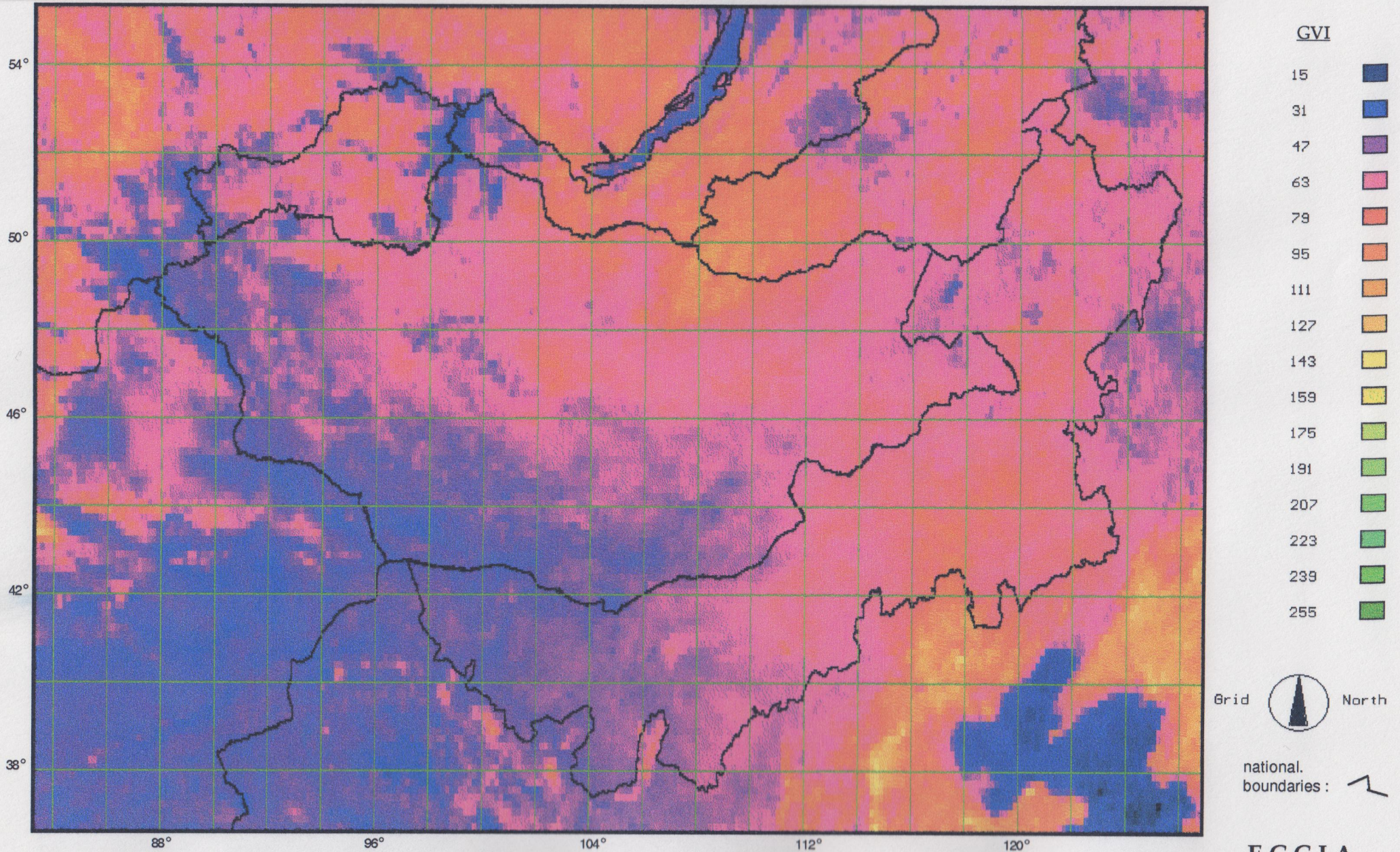
Monthly GVI for Inner Asia : April 1987



Source : MacArthur Project GIS. GVI from J.Toledano (Idrisi Project). Political boundaries digitized by M.J. Chopping & R.G.Kemp.

E.C.C.I.A.

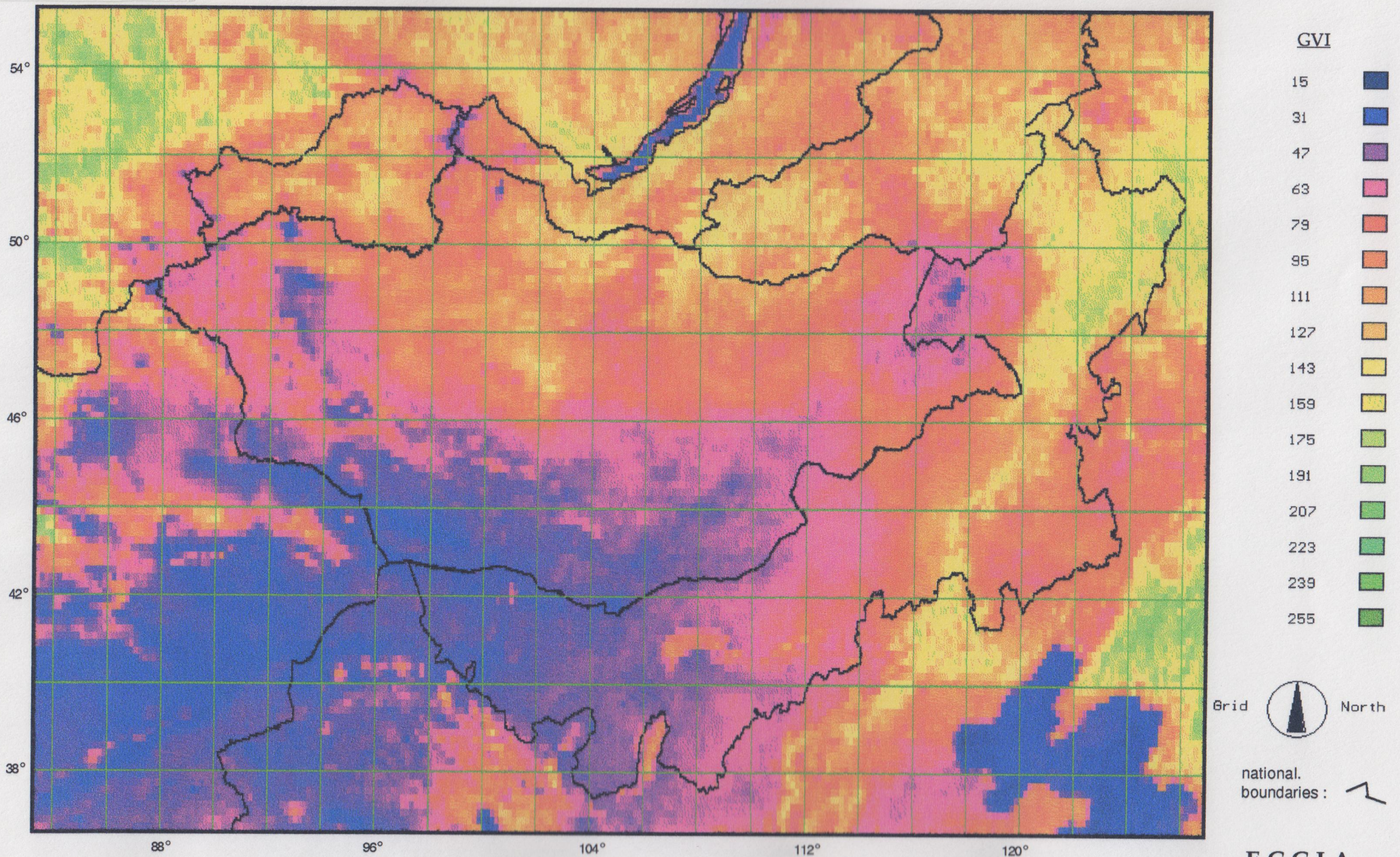
Monthly GVI for Inner Asia : May 1987



Source : MacArthur Project GIS. GVI from J.Toledano (Idrisi Project). Political boundaries digitized by M.J. Chopping & R.G.Kemp.

E.C.C.I.A.

Monthly GVI for Inner Asia : June 1987

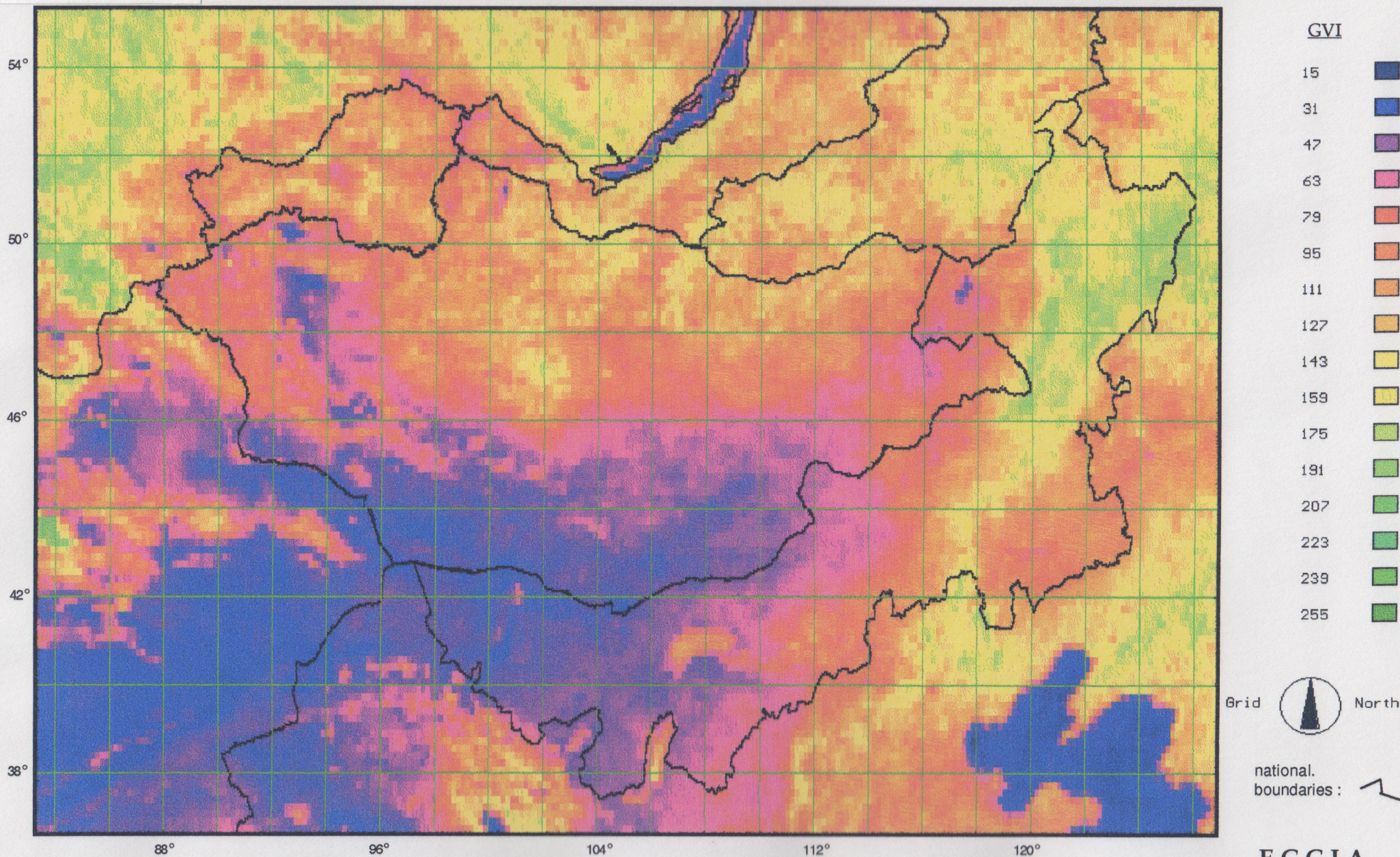


Source : MacArthur Project GIS. GVI from J.Toledano (Idrisi Project). Political boundaries digitized by M.J. Chopping & R.G.Kemp.

E.C.C.I.A.

Map 19

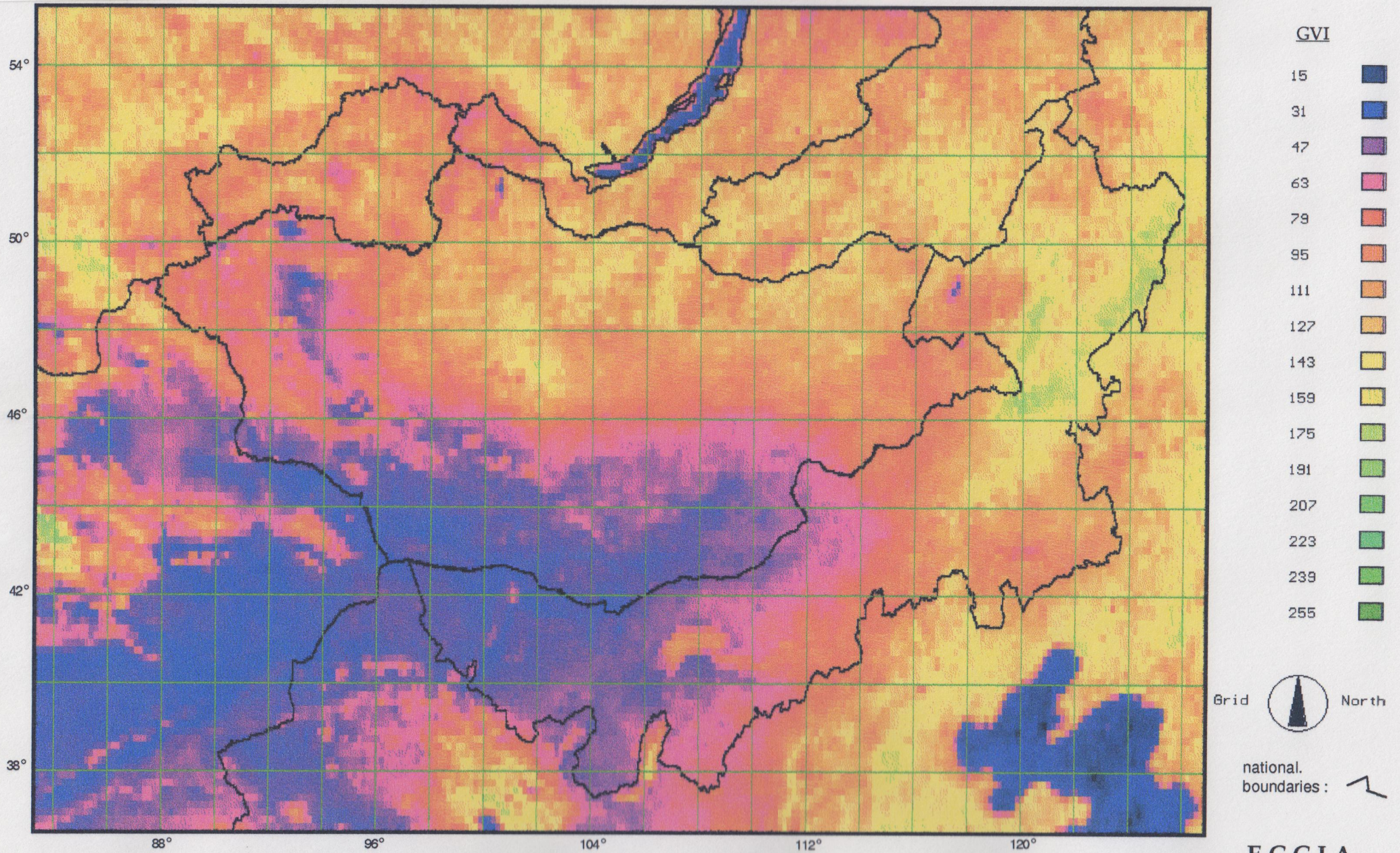
Monthly GVI for Inner Asia : July 1987



Source : MacArthur Project GIS. GVI from J.Toledano (Idrisi Project). Political boundaries digitized by M.J. Chopping & R.G.Kemp.

E.C.C.I.A.

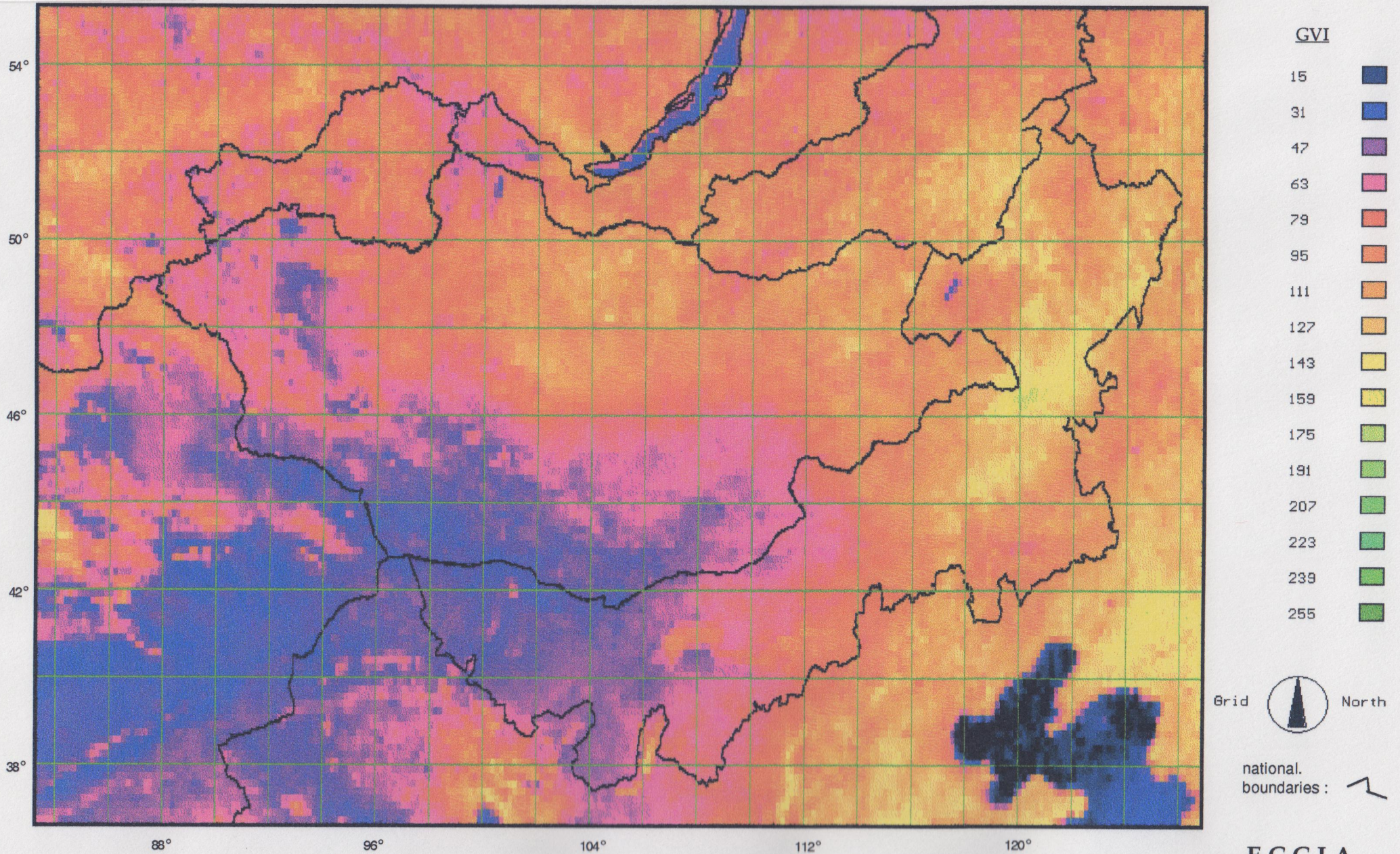
Monthly GVI for Inner Asia : August 1987



Source : MacArthur Project GIS. GVI from J.Toledano (Idrisi Project). Political boundaries digitized by M.J. Chopping & R.G.Kemp.

E.C.C.I.A.

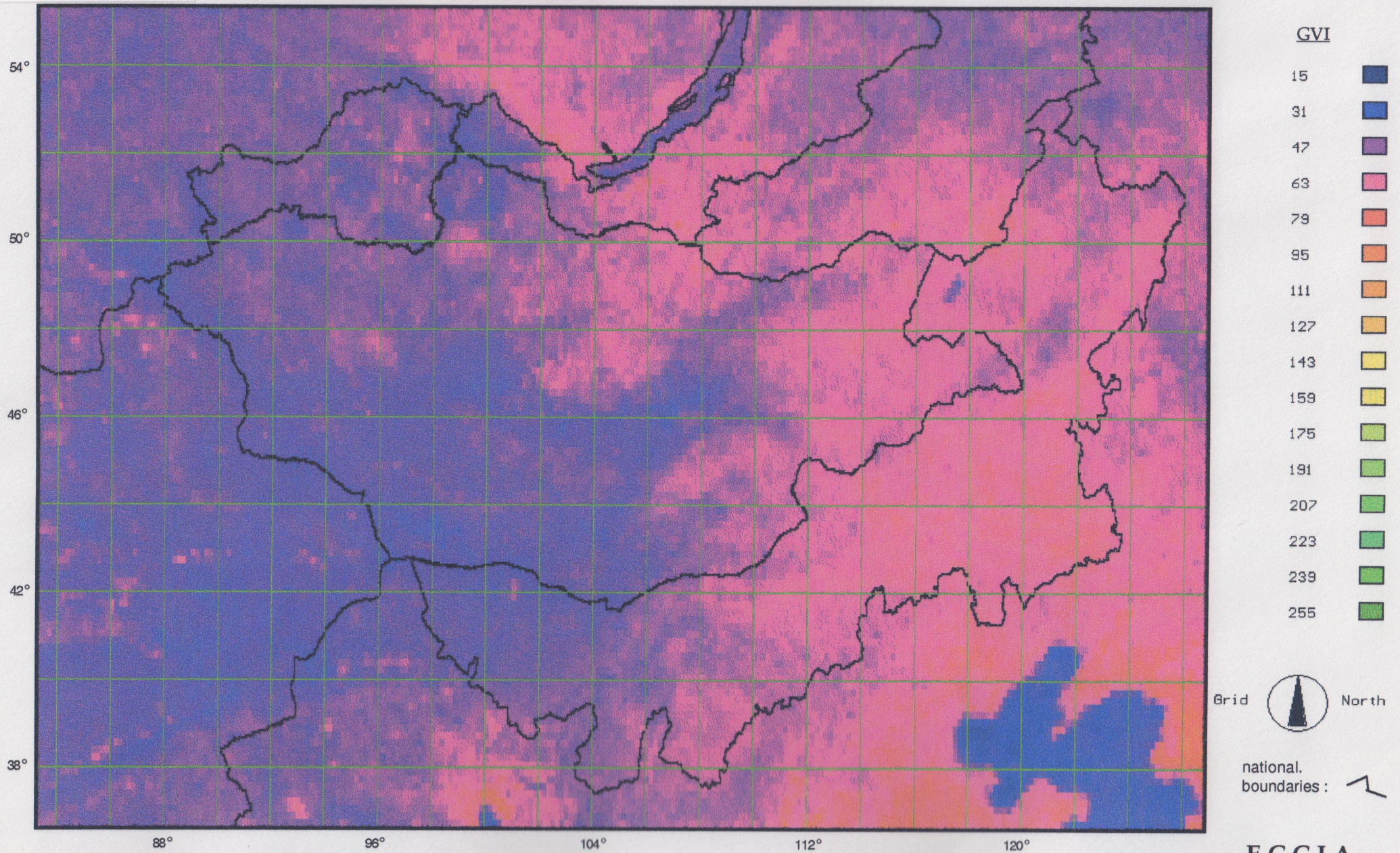
Monthly GVI for Inner Asia : September 1987



Source : MacArthur Project GIS. GVI from J.Toledano (Idrisi Project). Political boundaries digitized by M.J. Chopping & R.G.Kemp.

E.C.C.I.A.

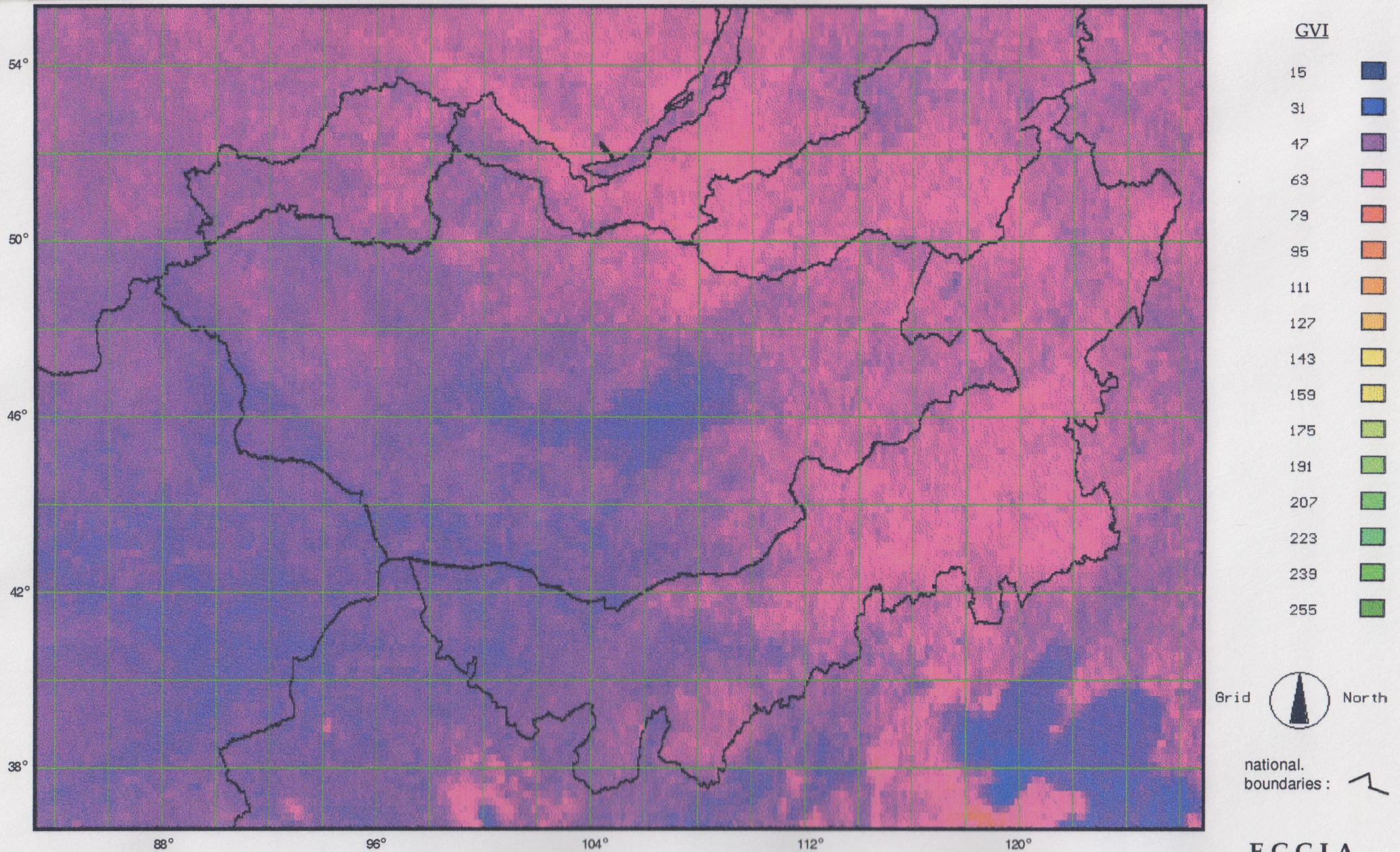
Monthly GVI for Inner Asia : October 1987



Source : MacArthur Project GIS. GVI from J.Toledano (Idrisi Project). Political boundaries digitized by M.J. Chopping & R.G.Kemp.

E.C.C.I.A.

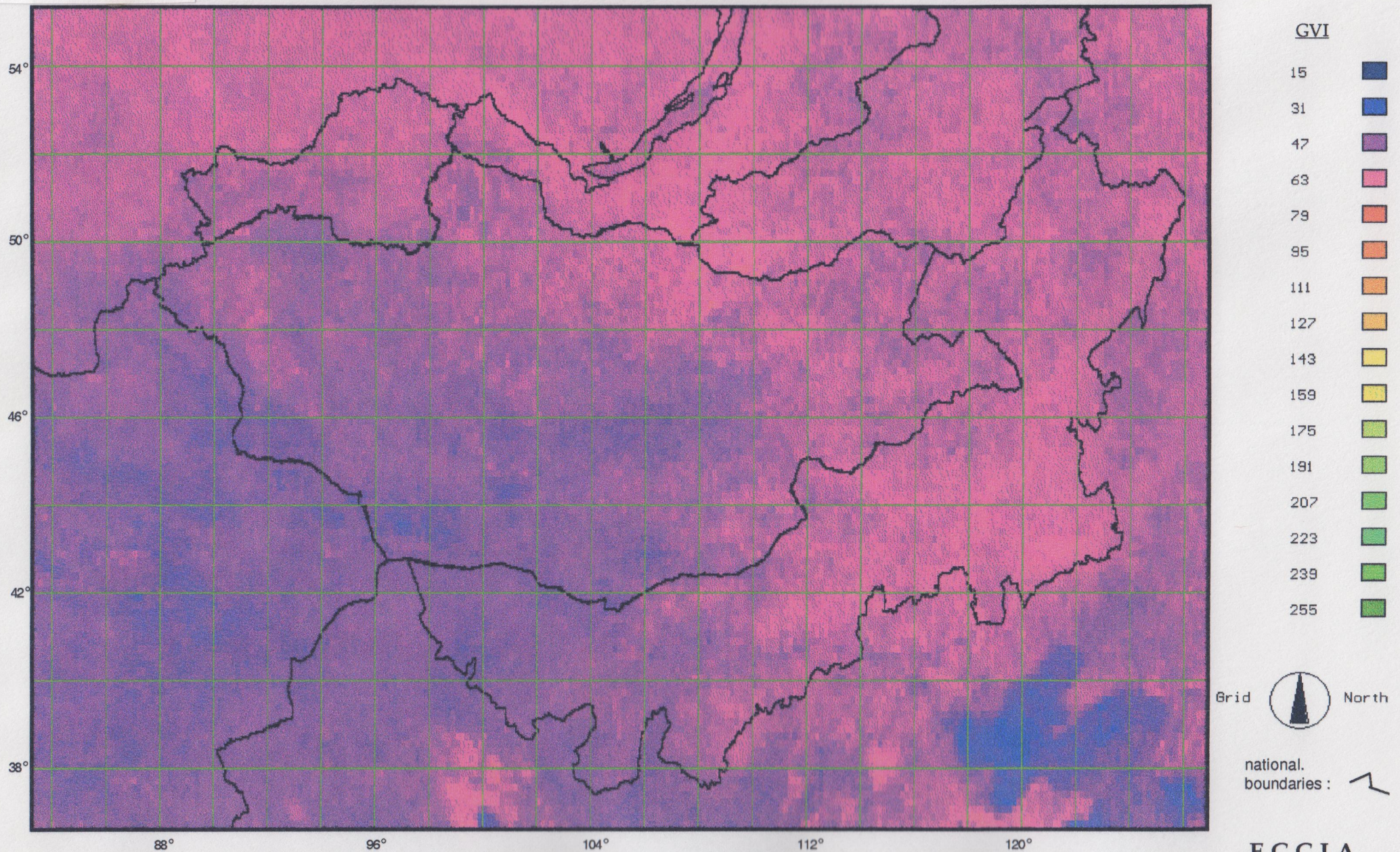
Monthly GVI for Inner Asia : November 1987



Source : MacArthur Project GIS. GVI from J.Toledano (Idrisi Project). Political boundaries digitized by M.J. Chopping & R.G.Kemp.

E.C.C.I.A.

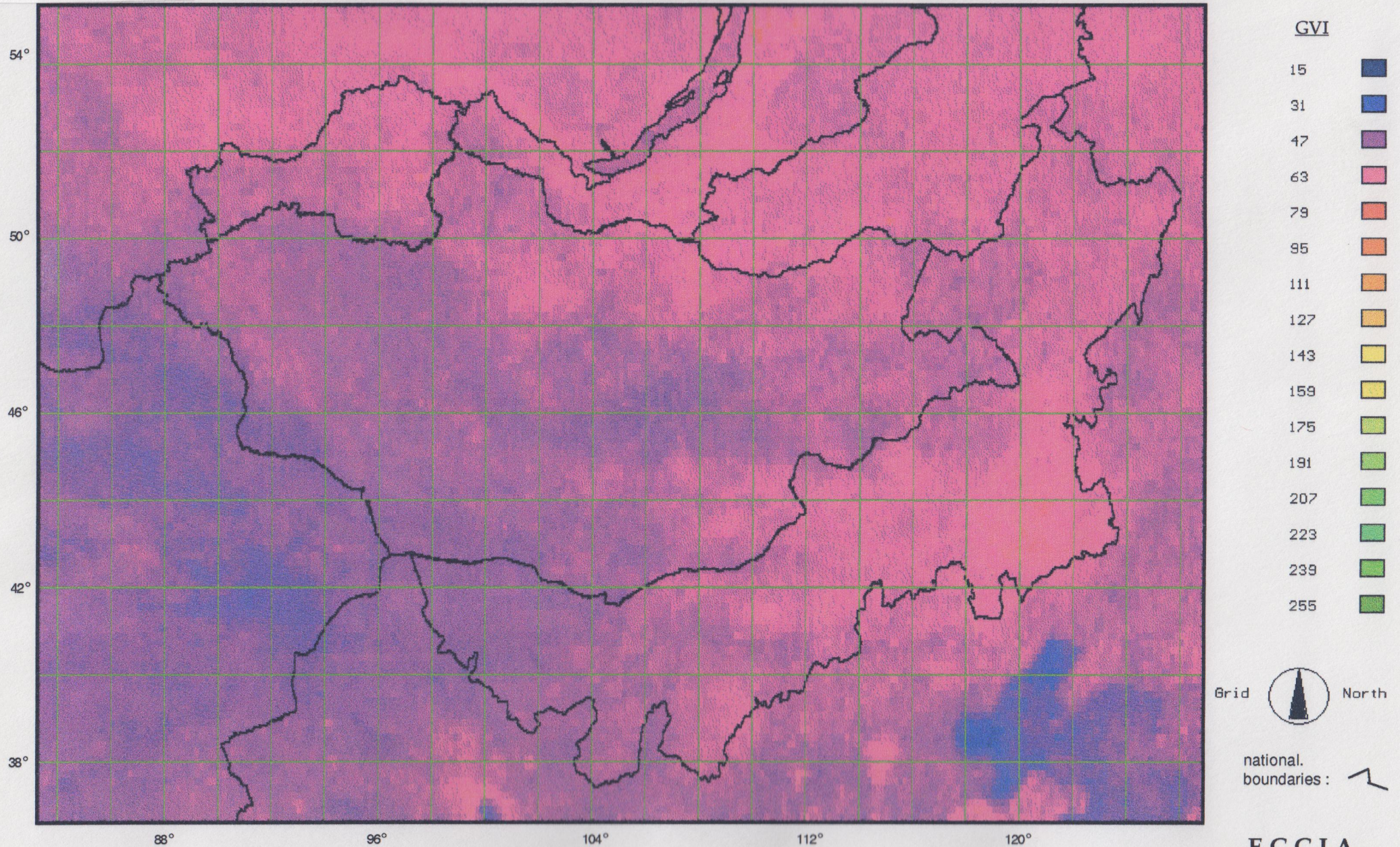
Monthly GVI for Inner Asia : December 1987



Source : MacArthur Project GIS. GVI from J.Toledano (Idrisi Project). Political boundaries digitized by M.J. Chopping & R.G.Kemp.

E.C.C.I.A.

Monthly GVI for Inner Asia : January 1988

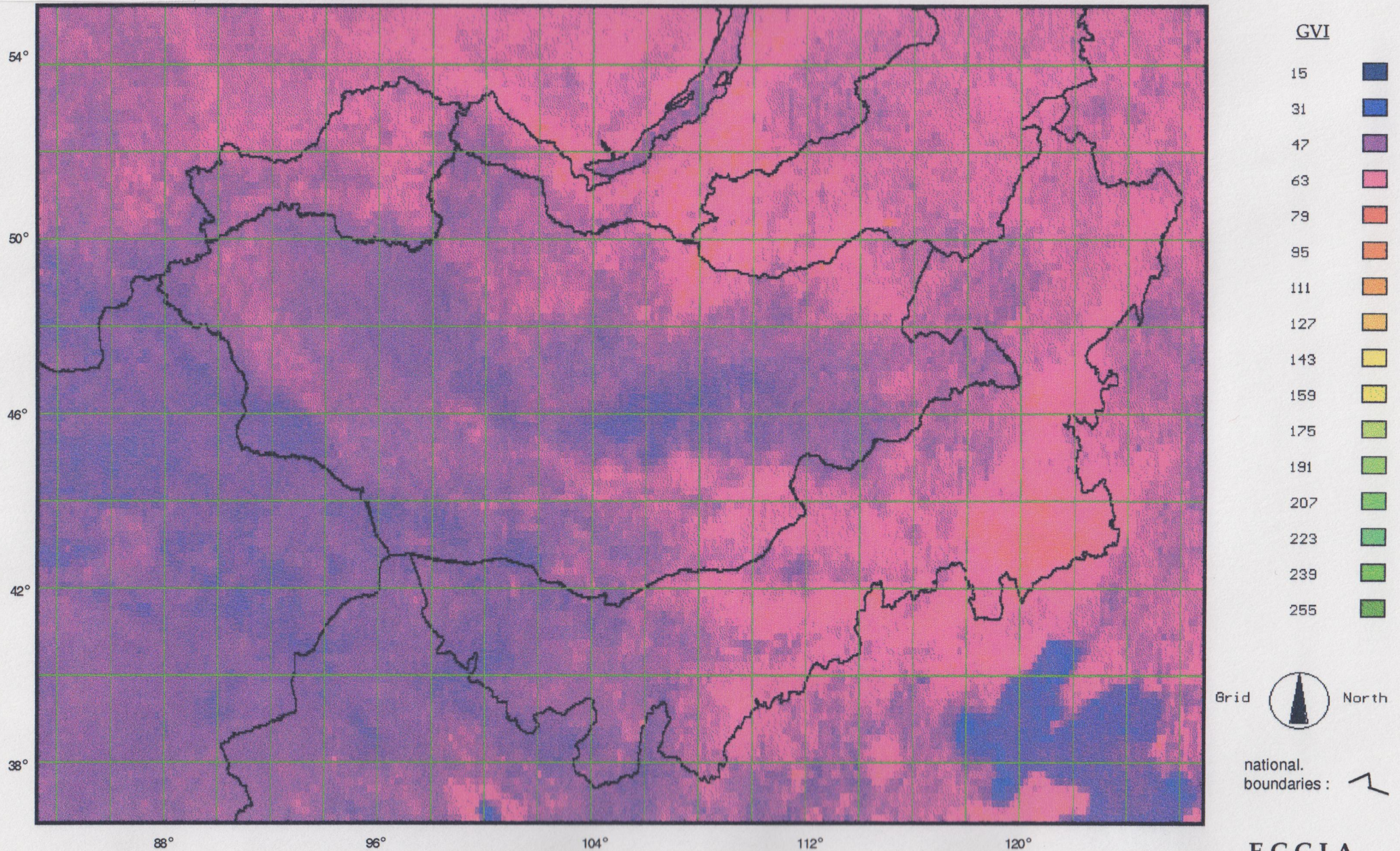


Source : MacArthur Project GIS. GVI from J.Toledano (Idrisi Project). Political boundaries digitized by M.J. Chopping & R.G.Kemp.

E.C.C.I.A.

Monthly GVI for Inner Asia : February 1988

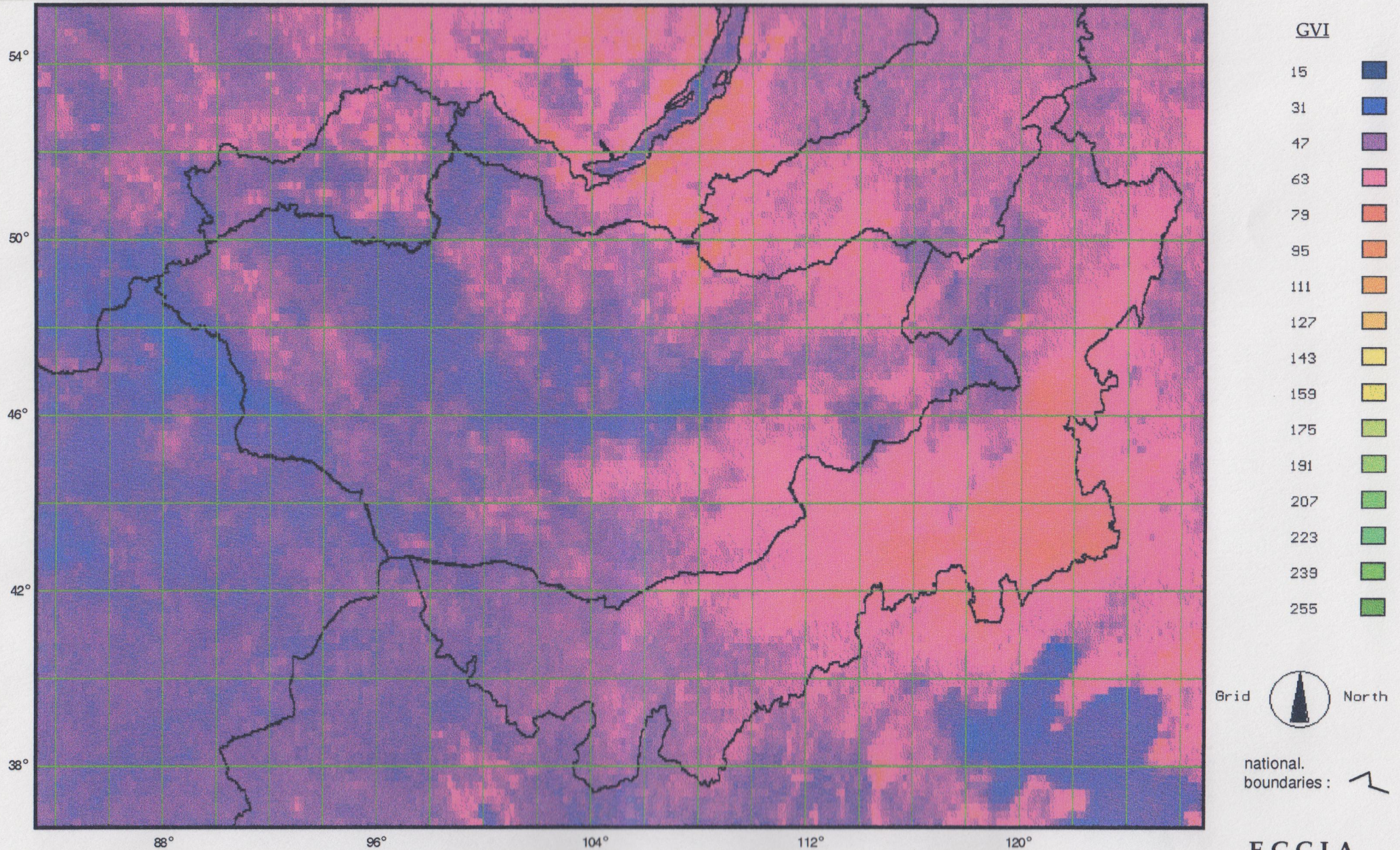
Map 26



Source : MacArthur Project GIS. GVI from J.Toledano (Idrisi Project). Political boundaries digitized by M.J. Chopping & R.G.Kemp.

E.C.C.I.A.

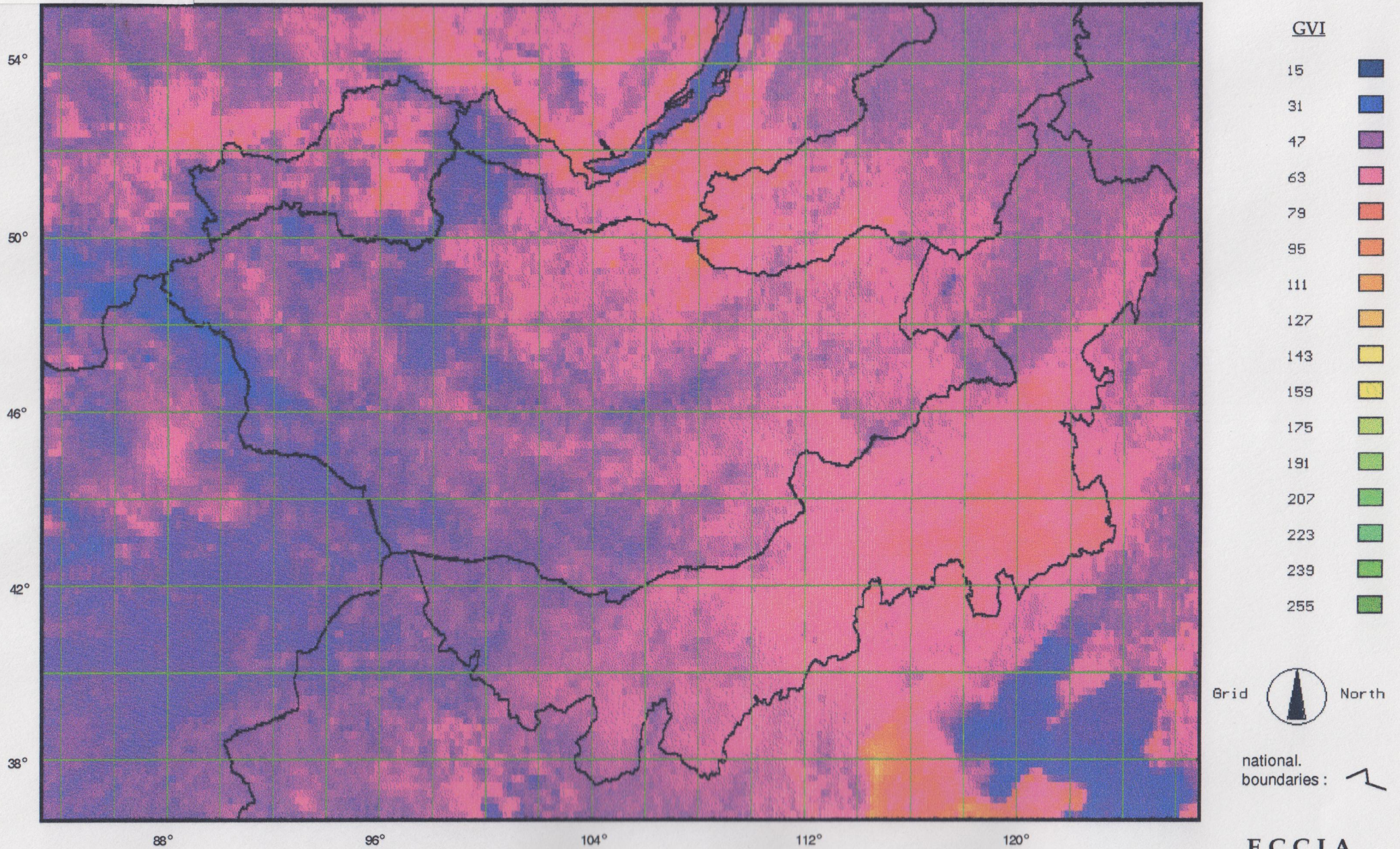
Monthly GVI for Inner Asia : March 1988



Source : MacArthur Project GIS. GVI from J.Toledano (Idrisi Project). Political boundaries digitized by M.J. Chopping & R.G.Kemp.

E.C.C.I.A.

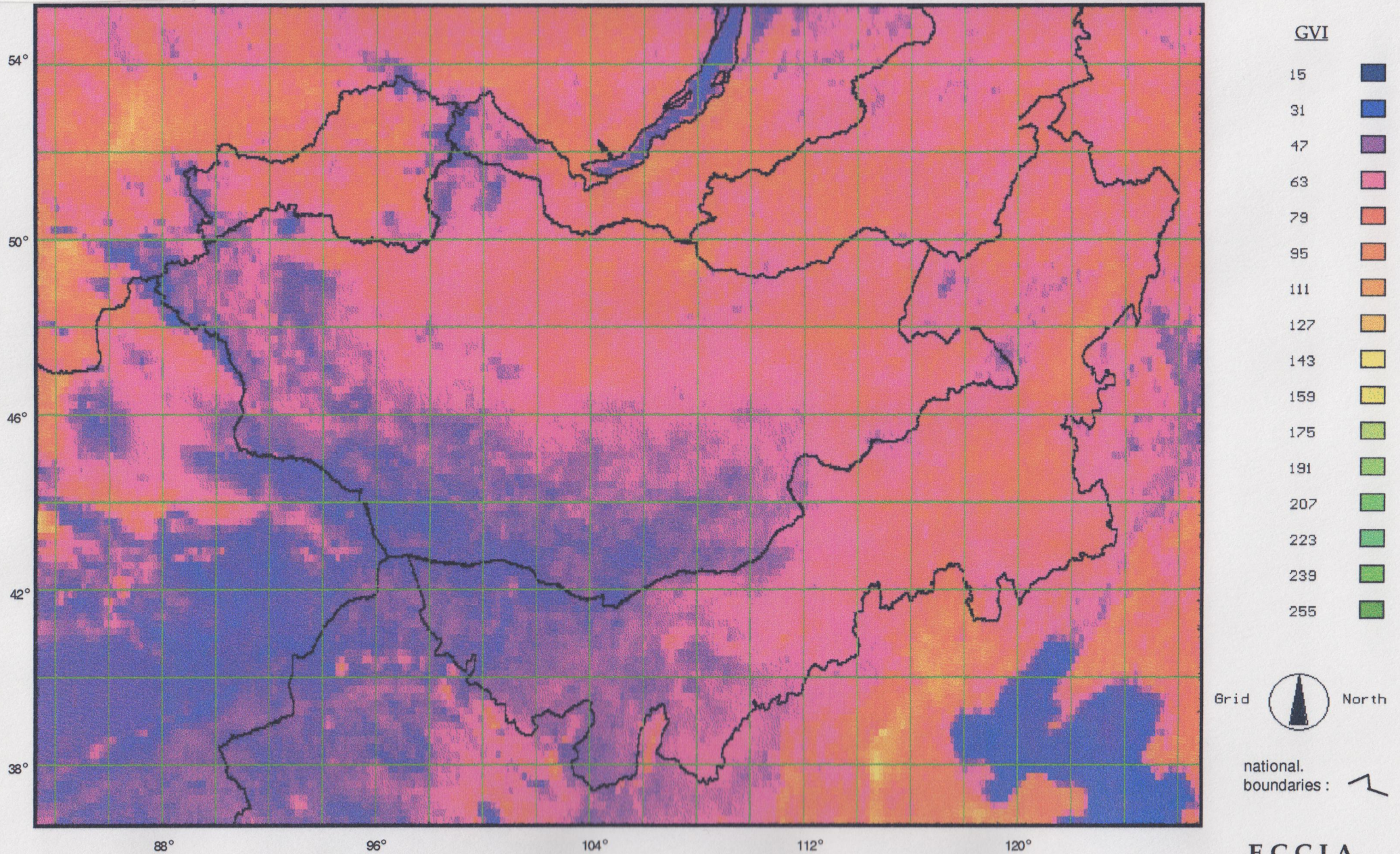
Monthly GVI for Inner Asia : April 1988



Source : MacArthur Project GIS. GVI from J.Toledano (Idrisi Project). Political boundaries digitized by M.J. Chopping & R.G.Kemp.

E.C.C.I.A.

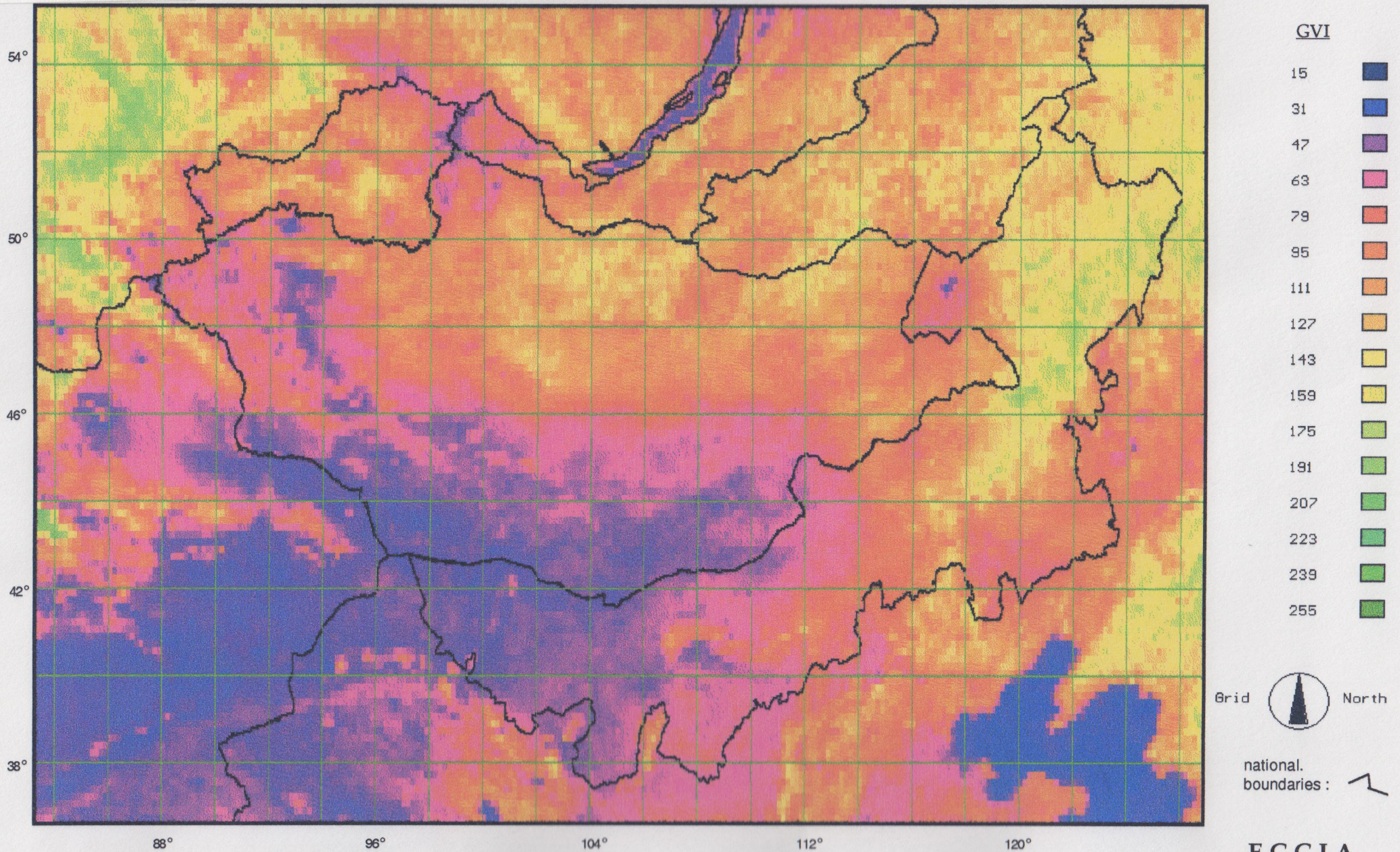
Monthly GVI for Inner Asia : May1988



Source : MacArthur Project GIS. GVI from J.Toledano (Idrisi Project). Political boundaries digitized by M.J. Chopping & R.G.Kemp.

E.C.C.I.A.

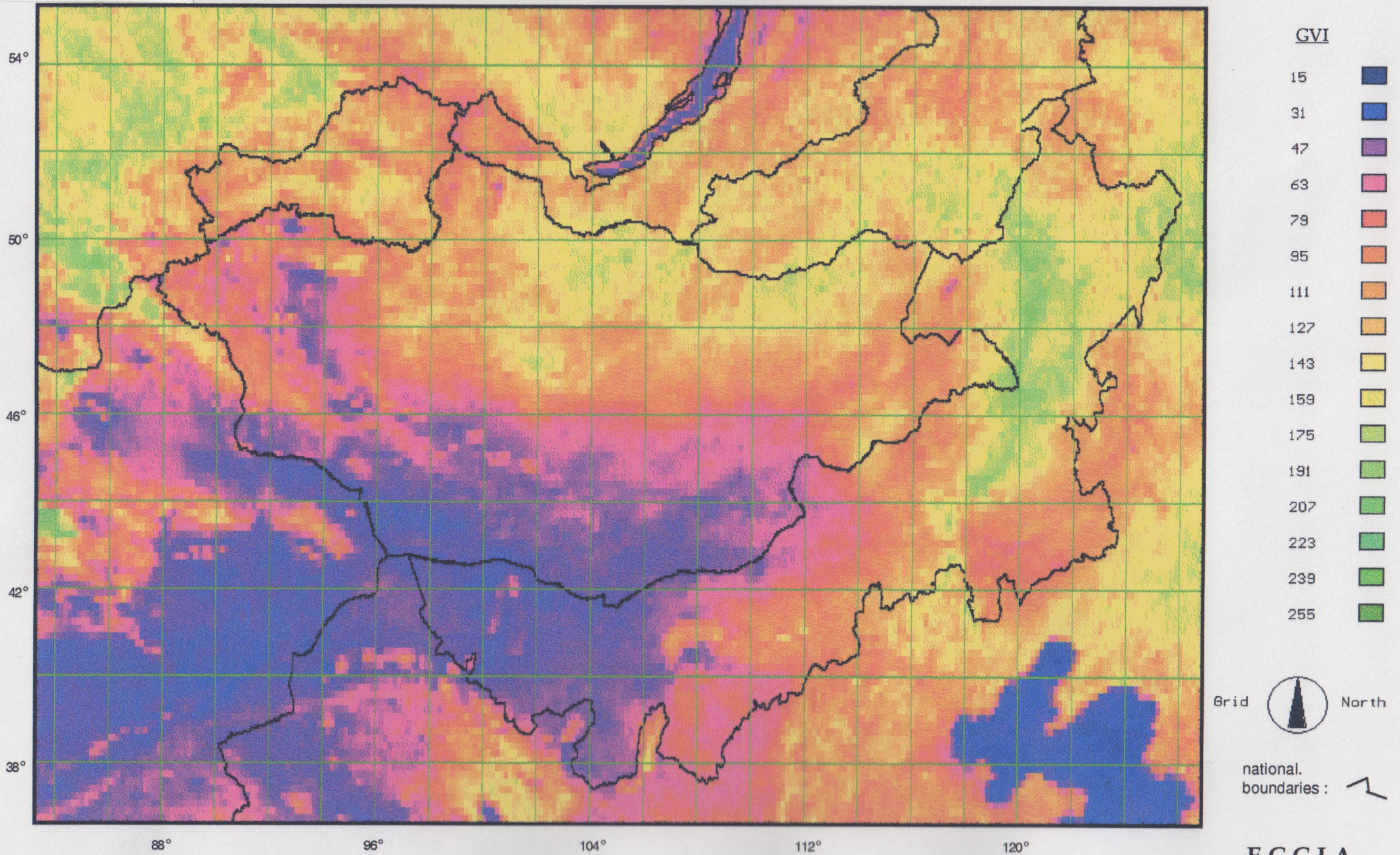
Monthly GVI for Inner Asia : June 1988



Source : MacArthur Project GIS. GVI from J.Toledano (Idrisi Project). Political boundaries digitized by M.J. Chopping & R.G.Kemp.

E.C.C.I.A.

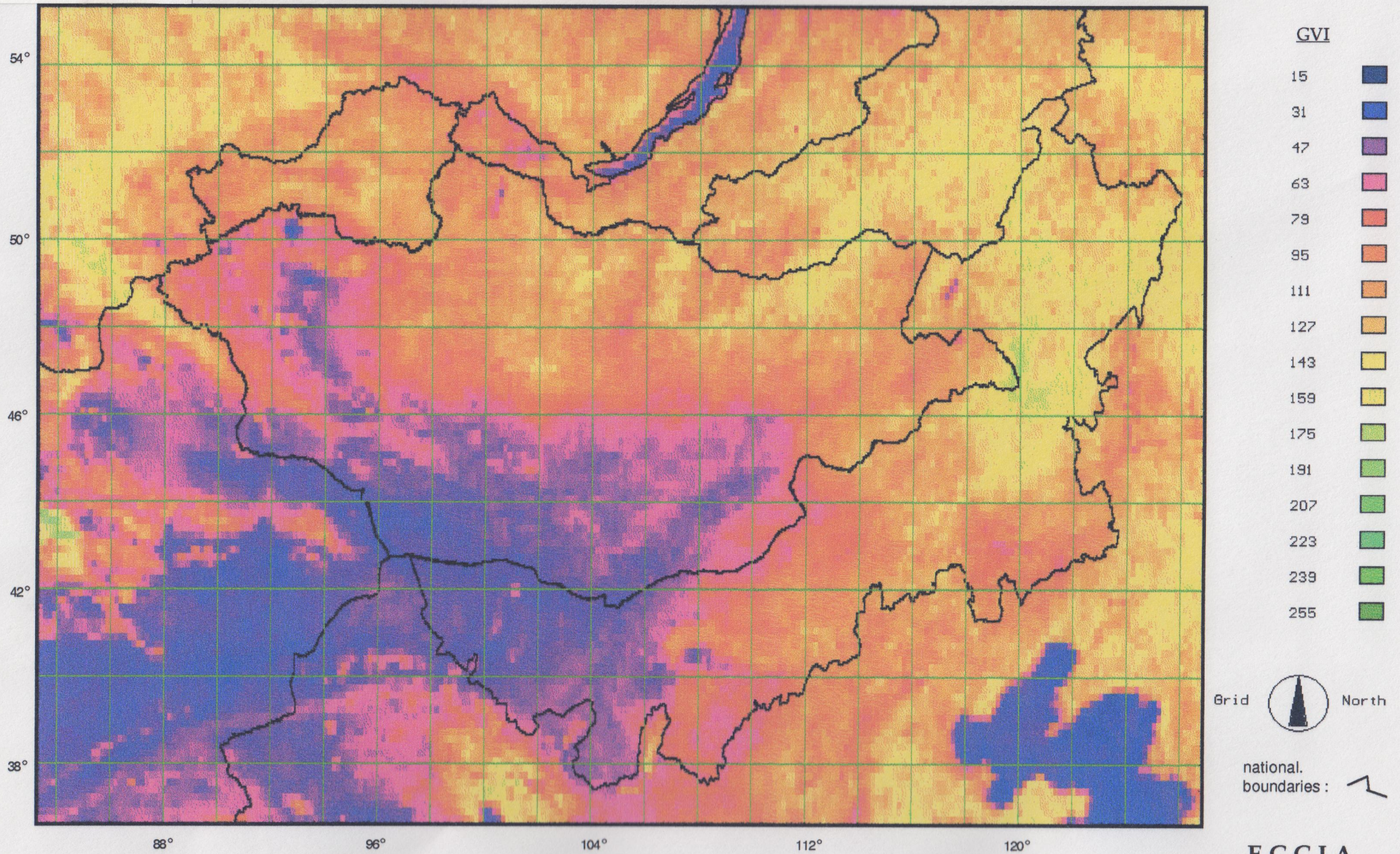
Monthly GVI for Inner Asia : July 1988



Source : MacArthur Project GIS. GVI from J.Toledano (Idrisi Project). Political boundaries digitized by M.J. Chopping & R.G.Kemp.

E.C.C.I.A.

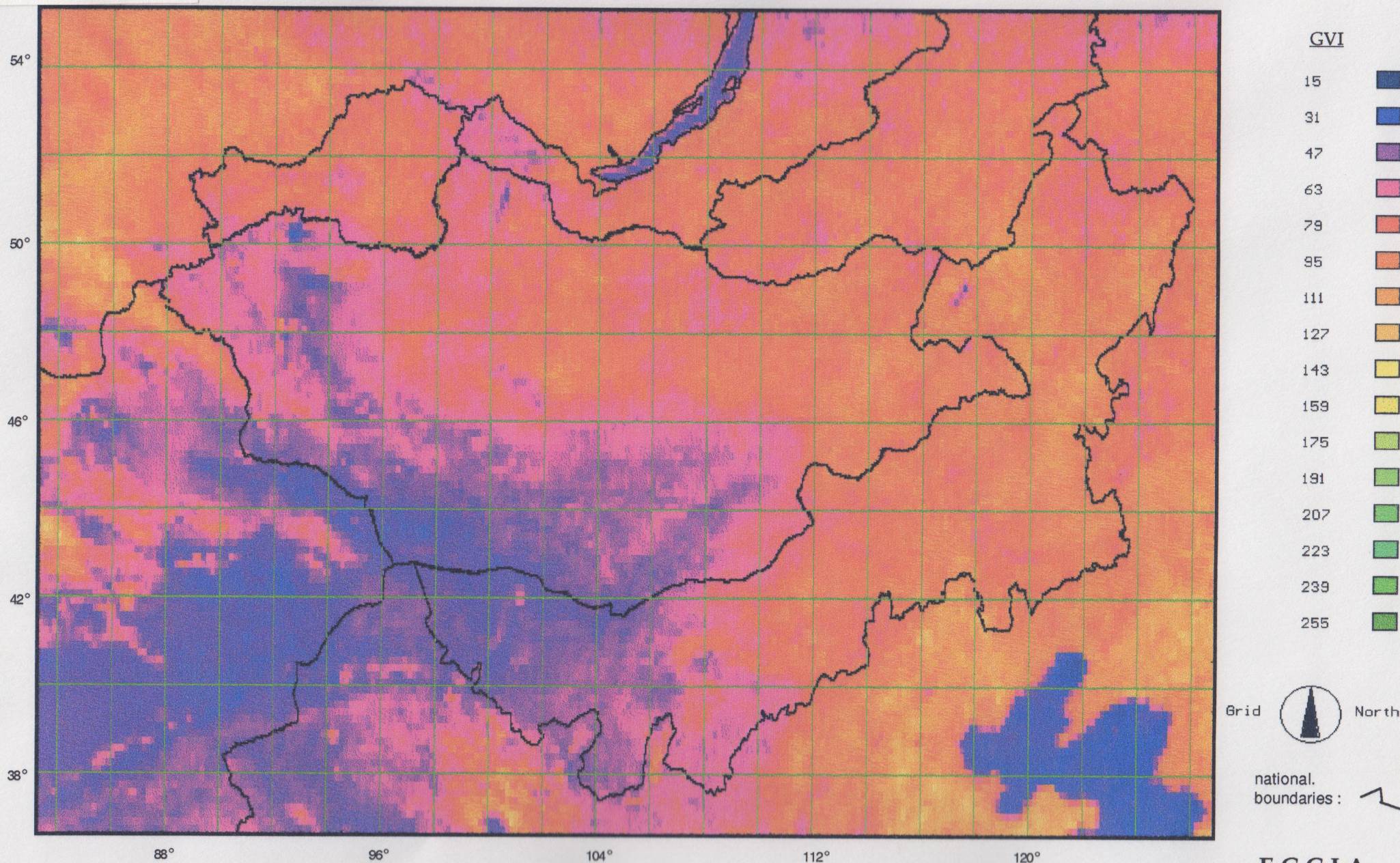
Monthly GVI for Inner Asia : August 1988



Source : MacArthur Project GIS. GVI from J.Toledano (Idrisi Project). Political boundaries digitized by M.J. Chopping & R.G.Kemp.

E.C.C.I.A.

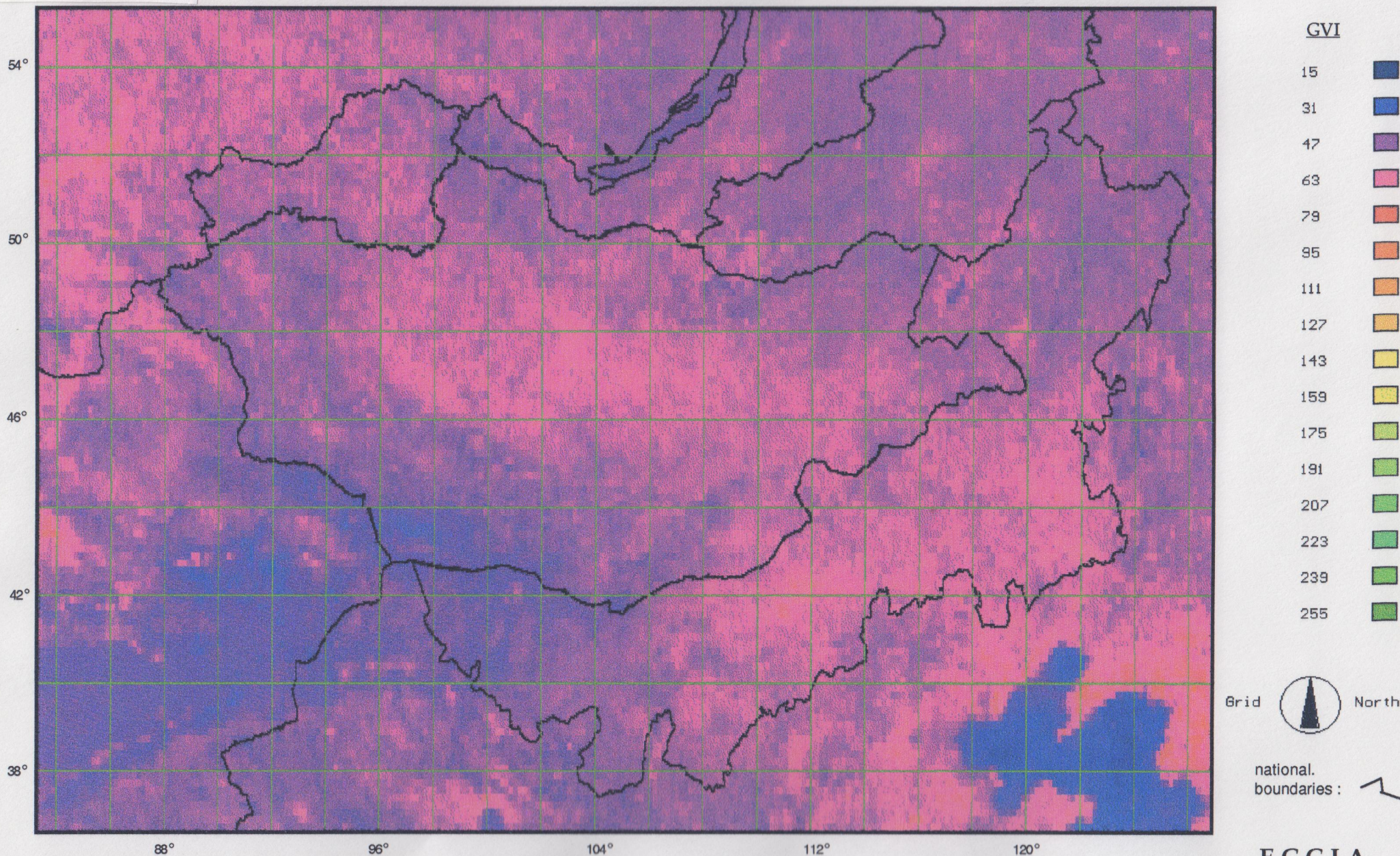
Monthly GVI for Inner Asia : September 1988



Source : MacArthur Project GIS. GVI from J.Toledano (Idrisi Project). Political boundaries digitized by M.J. Chopping & R.G.Kemp.

E.C.C.I.A.

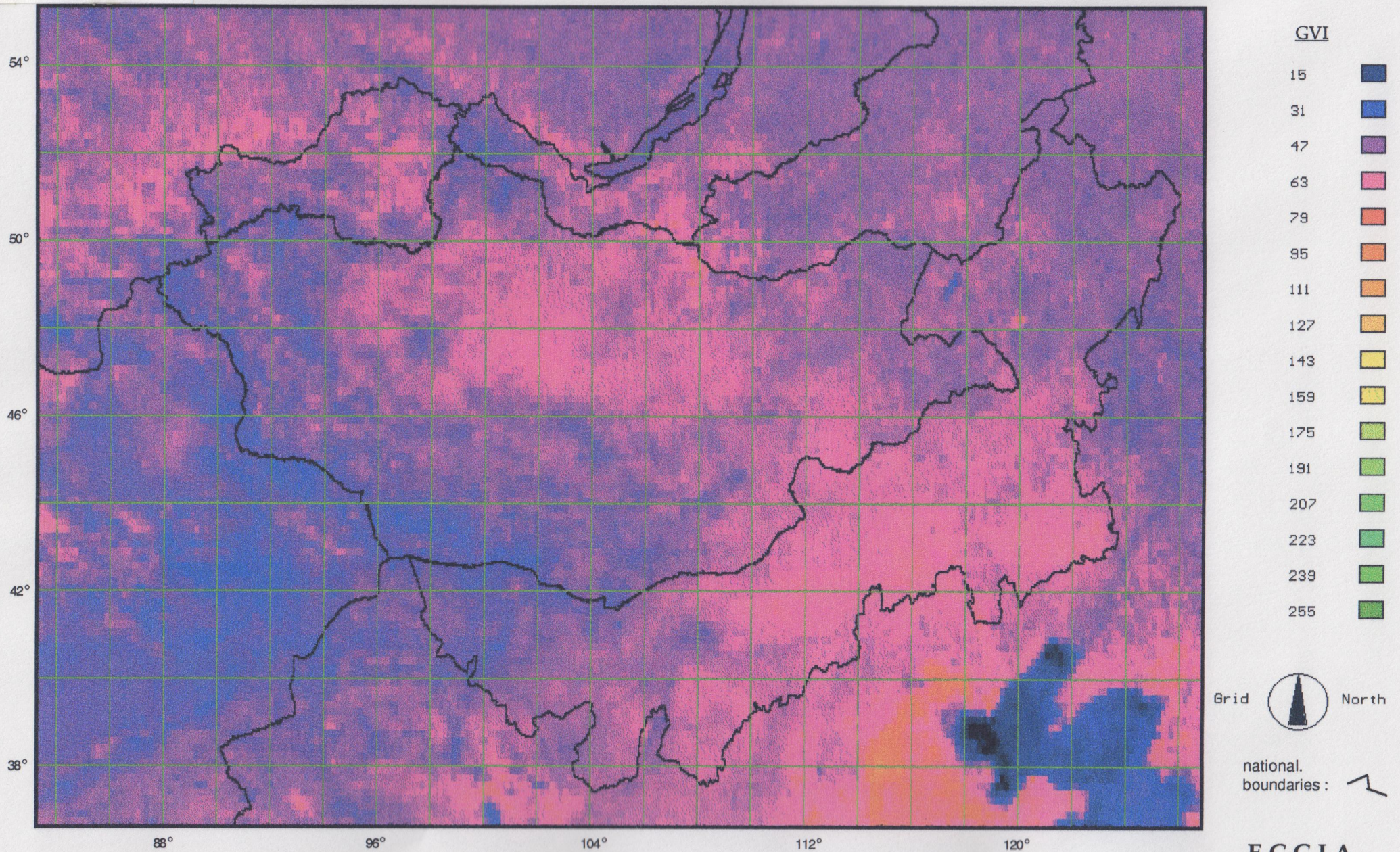
Monthly GVI for Inner Asia : October 1988



Source : MacArthur Project GIS. GVI from J.Toledano (Idrisi Project). Political boundaries digitized by M.J. Chopping & R.G.Kemp.

E.C.C.I.A.

Monthly GVI for Inner Asia : November 1988

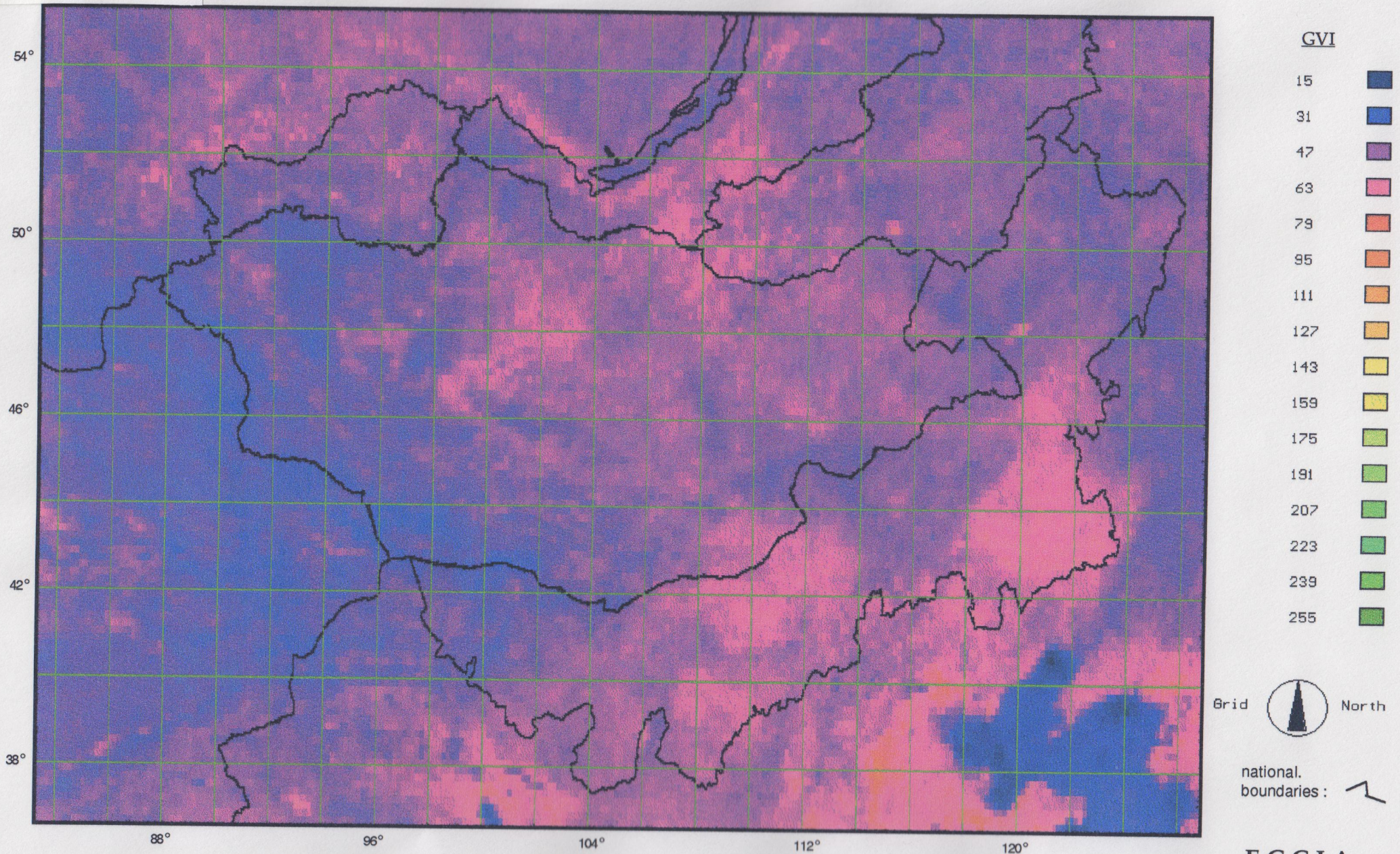


Source : MacArthur Project GIS. GVI from J.Toledano (Idrisi Project). Political boundaries digitized by M.J. Chopping & R.G.Kemp.

E.C.C.I.A.

Monthly GVI for Inner Asia : December 1988

Map 36



Source : MacArthur Project GIS. GVI from J.Toledano (Idrisi Project). Political boundaries digitized by M.J. Chopping & R.G.Kemp.

E.C.C.I.A.

Total livestock density in Inner Asia, 1992

